United States Department of the Interior

BUREAU OF LAND MANAGEMENT
California State Office
2135 Butano Drive
Sacramento, CA 95825
www.ca.blm.gov
April 29, 1999

In Reply Refer to:
9210 **(P)**
CA-943

EMS TRANSMISSION: 4/28/99
Information Bulletin **No. CA-99-51**

To: Central California & NorCal Field Office Managers

From: State Director

Subject: 1999 California Fire Management Plan

The attached Fire Management Plan is the result of a significant cooperative effort between the Field Offices, California State Office and National Office. The goal of this plan is to identify the most efficient fire organization (personnel, equipment and facilities) that collectively meets the Bureau's mission to sustain the health, diversity and productivity of California's public lands. This fire management plan is viewed as a "contract" that exists between the Field Office, the State Office and the National Office.

Your Field Office Fire Management Plan (FMP) was developed through an economic analysis that determines the most effective level (MEL) of fire program organization that will meet your office's land management/resource protection objectives. The FMP's collateral goal is also to evaluate and identify the most economically efficient fire organization that can realistically accomplish the mission.

This FMP is the latest iteration in the Bureau fire planning process, and is used at the National level as a basis for fire program budget justifications and allocations for Fiscal Year 2000. You should be aware that periodic recalculations of your most efficient level of fire organization may be necessary due to changes in resource objectives, values at risk, fire protection responsibilities and land base. We anticipate the next large-scale FMP update/revision effort to occur in calendar year 2003.

Please review this document thoroughly, and ensure that the plan objectives are fulfilled to the maximum extent that our funding level allows.

Signed
Al Wright
Acting State Director

Authenticated
AJ Ajitsingh
Records Management

Attachment:

Central California Fire Management Plan **[PDF]** (165 Pages) {Click Here to View}

Northern California (NORCAL) Fire Management Plan **{PDF}** (158 Pages {Click Here to View)

NORTHERN CALIFORNIA (NorCal) REGION

1998

Fire Management Plan

Developed By: _____

Art Porter, Norcal FMO

Recommended By: _____

Field Manager
Alturas Field Office

_____

Field Manager
Arcata Field Office

_____

Field Manager
Clear Lake Field Office

_____

Field Manager
Eagle Lake Field Office

_____

Field Manager
Redding Lake Field Office

_____

Field Manager
Surprise Field Office

Approved By: _____

Ed Hastey, State Director
California

Fire Management Plan (FMP)
Table of Contents

Introduction . . . . . I - 1

II. FIRE MANAGEMENT ZONES & REPRESENTATIVE LOCATIONS . . . . . II - 1
Fire Management Zone 1 - Arcata F.O. . . . . II - 1
FMZ 1 - Description . . . . . II - 1
FMZ 1 - Fire History/Fire Behavior . . . . . II - 1
FMZ 1 - Fire Management & Suppression Resources . . . . . II - 2
FMZ 1 - Fire Management Objectives & Constraints . . . . . II - 2
Fire Management Zone 2 - Fuel Model C . . . . . II - 2
FMZ 2 - Description . . . . . II - 2
FMZ 2 - Fire History/Fire Behavior . . . . . II - 2
FMZ 2 - Fire Management & Suppression . . . . . II - 2
FMZ 2 - Fire Management Objectives & Constraints . . . . . II - 2
Fire Management Zone 3 - CDF/DPA . . . . . II - 3
FMZ 3 - Description . . . . . II - 3
FMZ 3 - Fire History/Fire Behavior . . . . . II - 3
FMZ 3 - Fire Management & Suppression Resources . . . . . II - 3
FMZ 3 - Fire Management Objectives & Constraints . . . . . II - 3
Fire Management Zone 4 - Fuel Model T . . . . . II - 3
FMZ 4 - Description . . . . . II - 3
FMZ 4 - Fire History/Fire Behavior . . . . . II - 3
FMZ 4 - Fire Management & Suppression . . . . . II - 4
FMZ 4 - Fire Management Objectives & Constraints . . . . . II - 4

Fire Management Zone 5 - Clear Lake F.O. . . . . II - 4
FMZ 5 - Description . . . . . II - 4
FMZ 5 - Fire History/Fire Behavior . . . . . II - 4
FMZ 5 - Fire Management & Suppression Resources . . . . . II - 4
FMZ 5 - Fire Management Objectives & Constraints . . . . . II - 4
Fire Management Zone 6 - Redding F.O. . . . . II - 5
FMZ 6 - Description . . . . . II - 5
FMZ 6 - Fire History/Fire Behavior . . . . . II - 5
FMZ 6 - Fire Management & Suppression Resources . . . . . II - 5
FMZ 6 - Fire Management Objectives & Constraints . . . . . II - 5

III. Preparedness Program . . . . . III - 1

Wildfire Prevention Program . . . . . III - 8

Fire Use and Fuels Program . . . . . III - 12

VI. Aviation Program . . . . . VI - 1

MEL Discussion . . . . . VIII - 1
A. Most Efficient Level . . . . . VIII - 1

Introduction

This Fire Management Plan (FMP) incorporates the six Field Offices fire management programs in Northern California (NorCal). NorCal is comprised of the following offices: Alturas, Arcata, Clear Lake, Eagle Lake, Redding and Surprise. These six field offices are supported by the fire management section of the NorCal support Group, which includes the NorCal FMO, the assistant FMO, the lead dispatcher and a logistics coordinator.

The Alturas, Arcata and Surprise Field Office fire management programs are comprised of a preparedness program, a prevention program and a fire use and fuels program. The Eagle Lake fire management program is the same except that it also has a national resource assigned to their field office. The Clear Lake and Redding Field Office fire management programs consist of a prevention program and a fire use and fuels program.

The NorCal fire management section supports the field offices in their fire management program efforts and serves as the focal point for the aviation program.

The following gives and overview of the standard organization and staffing plan, including a statistical acreage breakdown for NorCal's DPA.

MOST EFFICIENT PLANNED LEVEL OF FIRE ORGANIZATION

	PERSONNEL
PFT Fire Staff (17)	
NorCal Fire Management Officer	1
Asst. Fire Management Officer	1
Field Office Fire Management Officers	6 (3 funded in 2823-01)
Helicopter Foreman	1
Hot Shot Superintendent	1
Dispatchers	2
Engine Captains	4
Prevention Officer	1
Career Seasonal (28)	
Asst. Helicopter Crew Leader	1
Helicopter Squad Leader	1
Engine Captain	4
Engine Operator	8
Asst. Engine Operator	8
Prevention Technicians	2
Asst. Hot Shot Superintendent	1
Hot Shot Squad Leaders	3
Seasonal Fire Fighters (58)	
Mechanic	1
Engine Personnel	35

Hot Shot Personnel	15
Helitack Personnel	4
Detection	2
Interagency Warehouse person	1

EQUIPMENT

Type III Engines (National Type 4)	8
Type IV Engines (National Type 6)	1
Overhead Vehicles (FMO, FOFMO)	10
Fire Prevention Patrol Unit	3
Crew Carriers, (Hot Shot)	2
Type III Helicopter	1
Helitack Unit	1

STATIONS

Ravendale-	2 Engines, 1 Type III Helicopter
Susanville -	2 Engines, I Hot Shot Crew
Surprise-	2 Engines
West Valley -	2 Engines
King Range-	1 Light Engine

FIRE PROGRAM ADMINISTRATIVE SUPPORT (2810)

Purchasing	2 WM
Secretarial	9 WM
Clerical Support	4 WM
Warehouse	3 WM
Property Tech.	2 WM

The following organizational table provides a direct comparison between the FY-97 current organization as presently approved and the Most Efficient Level (MEL) as planned for in this 1998 FMP

Table I

ORGANIZATIONAL COMPARISON CHART

The following organizational table provides a direct comparison between the FY-97 current organization as presently approved, and the Most Efficient Level (MEL) as planned for this 1998 FMP update.

Table 1

ORGANIZATIONAL COMPARISON CHART

Current Organization for FY-97					Planned Organization (MEL)				
Fire Mangement/Prevention	**Grade**	**Type**	**Start**	**Stop**	**Fire Management/Prevention**	**Grade**	**Type**	**Start**	**Stop**
Norcal FMO	**GS-12**	**PFT**	**01/01**	**12/31**	**No Change (nc)**				
Prevention Officer	GS-07	PFT	01/01	12/31	nc				
Alturas Area FMO	GS-11	PFT	01/01	12/31	nc				
Clear Lake Area FMO	GS-11	PFT	01/01	12/3	nc				
Norcal Asst. FMO	GS-11	PFT	01/01	12/31	nc				
Surprise Area FMO	GS-11	PFT	01/01	12/31	nc				
Eagle Lake Area FMO	GS-09	PFT	01/01	12/31	**nc**				
Redding Area FMO	GS-09	PFT	01/01	12/31	nc				
Lead Dispatcher/Aviation Mngr	GS-09	PFT	01/01	12/31	nc				
Logistics Coordinator	GS-07	PFT	0/01	12/31	nc				
Prevention Technician	GS-06	LT	02/17	09/30	**nc**	nc	LT	03/01	10/31
Susanville Station Manager	GS-07	PFT	01/01	12/31	Engine Captain	GS-08	PFT	01/01	12/31
Cavendale Station Manager	GS-07	PFT	01/01	12/31	Engine Captain	GS-08	PFT	01/01	12/31
West Valley Station Manager	GS-07	PFT	01/01	12/31	Engine Captain	GS-08	PFT	01/01	12/31
Surprise Station Manager	GS-07	PFT	01/01	12/31	Engine Captain	GS-08	PFT	01/01	12/31
King Range Station Manager	GS-05	PFT	01/01	12/31	Fuels Technician	GS-08	PFT	01/01	12/31
Prevention Technician	GS-05	LT	04/26	10/11	nc	nc	nc	04/15	10/15
TYPE III HELICOPTER (H-553)					**TYPE III HELICOPTER (H-553)**				
Crew Foreman	GS-07	PFT	01/01	12/31	Crew Foreman	GS-09	PFT	01/01	12/31
Crew Leader	GS-06	LT	04/12	10/11	Crew Leader	GS-08	LT	04/01	10/31
Squad Leader	GS-05	LT	04/12	10/11	Squad Leader	GS-06	LT	04/01	10/31
Crew Member	GS-04	Seas	06/14	10/11	Crew Member	GS-04	Seas	06/01	09/17
Crew Member	GS-04	Seas	06/14	10/11	Crew member	GS-04	Seas	06/01	09/17
Crew Member	GS-04	Seas	06/14	10/11	Crew Member	GS-04	Seas	06/01	09/17
Crew Member	GS-04	Seas	06/14	10/11	Crew Member	GS-04	Seas	06/01	09/17
SUPPORT UNIT									
Mechanic	WG-07	Seas	4/25	10/24	nc				
Interagency Warehouse	GS-05	Seas	06/06	09/30	nc	nc	nc	05/15	09/30
Detection	GS-04	Seas	6/14	09/30	nc	nc	nc	05/21	09/17
					Detection	GS-04	Seas	05/21	09/17

Susanville TYPE 4 ENGINE (E-3230)					**Susanville TYPE 4 ENGINE (E-3230)**				
Engine Operator	GS-06	LT	04/27	10/31	nc	GS-07	LT	04/01	10/31
Asst. Engine Operator	GS-04	Seas	06/14	09/19	nc	GS-06	LT	04/01	10/31
Crewmember	GS-04	Seas	06/14	09/19	nc	GS-04	nc	05/21	09/17
Crew Member	GS-04	Seas	06/14	09/19	nc	GS-04	nc	05/21	09/17
Crew Member	GS-04	Seas	06/14	09/19	Crew Member	GS-04	nc	05/21	09/17
Crew Member	GS-04	Seas	06/14	09/19	Crew Member	GS-04	nc	05/21	09/17
Susanville Type 4 Engine (E-3231)					**Susanville Type 4 Engine (E-3231)**				
					Engine Captain	GS-08	LT	04/01	10/31
					Engine Operator	GS-07	LT	04/01	10/31
					Asst. Engine Operator	GS-06	LT	04/01	10/31
					Crew Member	GS-04	Seas	05/21	09/17
					Crew Member	GS-04	Seas	05/21	09/17
					Crew Member	GS-04	Seas	05/21	09/17
Ravendale Type 4 Engine (E-3232)					**Ravendale Type 4 Engine (E-3232)**				
Engine Operator	GS-06	LT	04/12	10/11	Engine Operator	GS-07	LT	04/01	10/31
Asst. Engine Operator	GS-05	LT	04/12	10/11	Asst. Engine Operator	GS-06	LT	04/01	10/31
Crew Member	GS-04	Seas	06/14	09/19	Crew Member	GS-04	Seas	05/21	09/17
Crew Member	GS-04	Seas	06/14	09/19	Crew Member	GS-04	Seas	05/21	09/17
Crew Member	GS-04	Seas	06/14	09/19	nc	nc	nc	05/21	09/17
					Crew Member	GS-04	Seas	05/21	09/17
Ravendale Type 4 Engine (E-3233)					Ravendale Type 4 Engine (E-3233)				
Engine Captain	GS-06	LT	04/12	10/11	Engine Captain	GS-08	LT	04/01	10/31
Engine Operator	GS-05	LT	04/12	10/11	Operator	GS-07	LT	04/01	10/31
Asst. Engine Operator	GS-04	Seas	06/14	09/19	Asst. Engine Operator	GS-06	LT	04/01	10/31
Crew Member	GS-04	Seas	06/14	09/19	Crew Member	GS-04	Seas	05/21	09/17
Crew Member	GS-04	Seas	06/14	09/19	nc	nc	nc	05/21	09/17
Crew Member	GS-04	Seas	06/14	09/19	**nc**	nc	nc	05/21	09/17
					Crew Member	GS-04	Seas	05/21	09/17
West Valley Type 4 Engine (E-3234)					**West Valley Type 4 Engine (E-3234)**				
Engine Captain	GS-06	LT	03/01	09/30	nc	GS-08	LT	04/01	10/31
Engine Operator	GS-05	LT	03/01	09/30	Operator	GS-07	LT	04/01	10/31
Asst. Engine Operator	GS-04	LT	04/26	09/30	Asst. Engine Operator	GS-06	LT	04/01	10/31
Crew Member	GS-04	Seas	05/10	09/26	Crew Member	GS-04	Seas	05/21	09/17
Crew Member	GS-04	Seas	05/10	09/26	Crew Member	GS-04	Seas	05/21	09/17
Crew Member	GS-04	Seas	05/10	09/26	Crew Member	GS-04	Seas	05/21	09/17
Crew Member	GS-04	Seas	06/1	08/29	nc	nc	nc	05/21	09/17
West Valley TYPE 4 ENGINE (E-3235)					**West Valley TYPE 4 ENGINE (E-3235)**				
Engine Operator	GS-05	LT	03/01	09/30	nc	GS-07	nc	04/01	10/31
Asst. Engine Operator	GS-04	LT	05/17	09/30	Asst. Engine Operator	GS-06	nc	04/01	10/31
Crew Member	GS-04	Seas	05/10	09/26	nc	nc	nc	05/21	09/17
Crew Member	GS-04	Seas	05/10	09/26	nc	nc	nc	05/21	09/17

Crew Member	GS-04	Seas	06/14	08/29	Crew Member	GS-04	nc	05/21	09/17
					Crew Member	GS-04	Seas	05/21	09/17
Surprise Type 4 Engine (E-3236)					**Surprise Type 4 Engine (E-3236)**				
Engine Operator	GS-05	LT	05/03	09/30	nc	GS-07	nc	04/01	10/31
Asst. Engine Operator	GS-04	LT	05/31	09/30	nc	GS-06	nc	04/01	10/31
Crew Member	GS-04	Seas	06/07	09/30	**nc**	nc	nc	05/21	09/17
Crew Member	GS-04	Seas	06/07	09/30	nc	GS-04	nc	05/21	09/17
Crew Member	GS-04	Seas	06/07	09/30	nc	nc	nc	05/21	09/17
Crew Member	GS-04	Seas	06/07	09/23	nc	nc	nc	05/21	09/17
Surprise Type 4 Engine (E-3237)					**Surprise Type 4 Engine (E-3237)**				
Engine Captain	GS-05	LT	03/15	10/11	nc	GS-08	LT	04/01	10/31
Engine Operator	GS-05	LT	05/17	10/11	nc	GS-07	nc	04/01	10/31
Asst. Engine Operator	GS-04	Seas	05/31	09/30	nc	GS-06	nc	05/21	09/17
Crew Member	GS-04	Seas	06/07	09/30	Crew Member	nc	nc	05/21	09/17
Crew Member	GS-04	Seas	06/07	09/30	nc	nc	nc	05/21	09/17
Crew Member	GS-04	Seas	06/14	09/30	**nc**	nc	nc	05/21	09/17
					Crew Member	GS-04	Seas	05/21	09/17
Diamond Mtn. Hot Shots Type 1 Crew					**Diamond Mtn. Hot Shots Type 1 Crew**				
Hot Shot Superintendent	GS-08	PFT	01/01	12/31	nc	GS-09	nc	nc	nc
Asst. Superintendent	GS-07	LT	04/12	10/11	nc	GS-07	nc	04/01	10/31
Asst. Superintendent	GS-07	LT	04/12	10/11	Squad Leader	GS-06	nc	04/01	10/31
Squad Leader	GS-04	LT	04/12	10/11	nc	GS-06	nc	04/01	10/31
quad Leader	GS-05	Seas	05/24	09/19	nc	GS-06	LT	04/01	10/31
Crew Member	GS-04	Seas	05/24	09/19	Crew Member	GS-04	Seas	05/15	10/10
Crew Member	GS-04	Seas	05/24	09/19	nc	nc	nc	05/15	10/10
Crew Member	GS-04	Seas	05/24	09/19	nc	nc	nc	05/15	10/10
Crew Member	GS-04	Seas	05/24	09/19	nc	nc	nc	05/15	10/10
Crew Member	GS-04	Seas	05/24	09/19	**nc**	nc	nc	05/15	10/10
Crew Member	GS-04	Seas	05/24	09/19	nc	nc	nc	05/15	10/10
Crew Member	GS-04	Seas	05/24	09/19	nc	nc	nc	05/15	10/10
Crew Member	GS-04	Seas	05/24	09/19	**nc**	nc	nc	05/15	10/10
Crew Member	GS-04	Seas	05/24	09/19	nc	nc	nc	05/15	10/10
Crew Member	GS-04	Seas	05/24	09/19	nc	nc	nc	05/15	10/10
Crew Member	GS-04	Seas	05/24	09/19	nc	nc	nc	05/15	10/10
Crew Member	GS-04	Seas	05/24	09/19	nc	nc	nc	05/15	10/10
Crew Member	GS-04	Seas	05/24	09/19	nc	nc	nc	05/15	10/10
Crew Member	GS-04	Seas	05/24	09/19	**nc**	nc	nc	05/15	10/10
Crew Member	GS-04	Seas	05/24	09/19	nc	nc	nc	05/15	10/10
Admin Support					**Admin Support**				
Purchasing		2 wm			NC				
Property		2 wm			NC				
Warehouse		3 wm			NC				
Area Clerks (3)		4 wm			NC				
Area Clerk Assistants (3)		9 wm			NC				

King Range Type 6 Engine (E-3541)					**nc**				
Engine Operator	GS-05	Seas	05/17	09/30	**nc**	nc	nc	05/21	09/17
Crew Member	GS-04	Seas	06/14	09/30	nc	nc	nc	05/21	09/17
Crew Member	GS-04	Seas	06/14	09/30	nc	nc	nc	05/21	09/17
Crew Member	GS-04	Seas	06/01	09/30	nc	nc	nc	05/21	09/17

II. FIRE MANAGEMENT ZONES & REPRESENTATIVE LOCATIONS

Fire Management Zone (FMZ) 1 represents the Arcata Field Office; FMZ 2 represents fuel model C in the Alturas, Eagle Lake and Surprise Field Offices; FMZ 3 represents land protected by the California Department of Forestry and Fire Protection (CDF); FMZ 4 represents fuel model T in the Alturas, Eagle Lake and Surprise Field Offices; FMZ 5 represents the Clear Lake Field Office; and FMZ 6 represents the Redding Field Office.

The Representative Locations (RL's) directly correlate with the polygons established in the respective field office's Phase I fire plans. FMZs 1, 3, 5 and 6 are also protected by CDF.

Fire Management Zone	Fires per Year	Acres per year
FMZ-1	n/a*	n/a*
FMZ-2	251	1000
FMZ-3	286	18000
FMZ-4	363	49000
FMZ-5	n/a*	n/a*
FMZ-6	n/a*	n/a*

Fire Management Zone 1 - Arcata F.O.

FMZ 1 - Description

The Arcata field office zone covers 178,527 acres of public lands managed by BLM within the Arcata area of responsibility. Elevations vary from sea level to 4,087 foot elevation on the King Range. Predominant vegetation types are timber and brush. Intensive management objectives have been identified to CDF through the operating plan for the management of three WSA's and two ACEC's. Fires in the zone vary from low to high rates of spread, with depending on time of year and coastal influences on specific fuel types.

FMZ 1 - Fire History/Fire Behavior

n/a cdf protection

FMZ 1 - Fire Management & Suppression Resources

There is one BLM fire station located within this zone, it consists of a four person type 4 engine. There is also an Area FMO (proposed) to provide fire management expertise for the Field Office.

FMZ 1 - Fire Management Objectives & Constraints

(See Phase I narrative)

Fire Management Zone 2 - Fuel Model C

FMZ 2 - Description

FMZ 2 covers approximately 793018 acres of public lands managed by the BLM's Alturas, Eagle Lake and Surprise Field Offices. Elevations in this zone vary from 4500 to 8200 feet and predominant vegetation type is juniper woodland. Intensive land management objectives have been enacted for mangement of the three WSAs and one ACEC found in the zone.

FMZ 2 - Fire History/Fire Behavior (Average Annual)

Fires in this zone have low to high rate of spread. Fire starts during critical fire conditions, coupled with high winds, can rapidly change a small fire into a large project fire.

SIZE CLASS	A	B	C	D	E	F	TOTAL
No. of Fires	19.9	3.2	1.5	.4	.1		25.1
No. of Acres	2.14	4.04	50.5	40	34.6		131.28

FMZ 2 - Fire Management & Suppression

The West Valley Fire Station is located within this zone. West Valley consists of two type 3 engines. Each engine has 7 person crews. There is one Area FMO out of Alturas that supervises fire management and suppression activities.

FMZ 2 - Fire Management Objectives & Constraints

(See Phase I narrative)

Fire Management Zone 3 - CDF/DPA

FMZ 3 - Description

This zone covers approximately 344,000 acres of public lands and is protected by CDF. It is comprised of lands that vary from 5000 to 7000 feet in elevation and without a predominant fuel type. Fuel types represented are timber, juniper, moderate brush and sagebrush/grass. Intensive land use management objectives have been identified through the operating plan to CDF. These objectives include three WSA's, one ACEC and several thousand acres of special concern areas. Fires in this zone have low to high fire behavior, dependent on specific fuel type and time of year.

FMZ 3 - Fire History/Fire Behavior

n/a cdf protection

FMZ 3 - Fire Management & Suppression Resources

There are two BLM fire facilites within this zone. One facility houses a seven person type 3 engine and the other facility houses a 20 person type 1 crew. These facilities are located in Susanville, an Area FMO also resides in Susanville and supervises the fire management and suppression activities for these stations as well as the Ravendale facility (see FMZ 4). The IIAA has indentified the need for a six person type 3 engine in Susanville.

FMZ 3 - Fire Management Objectives & Constraints

(See Phase I narrative)

Fire Management Zone 4 - Fuel Model T

FMZ 4 - Description

This zone covers approximately 2742493 acres of public lands and is managed by BLM's Alturas, Eagle Lake and Surprise Resource Areas. Elevations vary from 4000 to 7000 feet with predominant vegetation being sagebrush/grass. Intensive management has been enacted for 11 WSA's and one natural area. Within this zone is critical mule deer habitat and there are also specific objectives for protection of this habitat.

FMZ 4 - Fire History/Fire Behavior

Fires in this zone have low to high rates of spread. Factoring into the fire behavior equation is volume of fine fuels, live fuel moisture in the sagebrush, topography and winds.

AVERAGE ANNUAL FIRE HISTORY DATA BY SIZE CLASS 1987 -1996

SIZE CLASS	A	B	C	D	E	F	TOTAL
No. of Fires	25.7	6.7	1.7	.5	1	.7	36.3
No. of Acres	2.74	13.75	63	91.4	633.6	4065	4869.49

FMZ 4 - Fire Management & Suppression

There are two fire facilities located within this zone. The Ravendale Fire Station houses two seven person type 3 engines and one seven person type 3 helitak crew. The Surprise Fire Station houses two seven person type 3 engines. There is a Area FMO in Surprise that provides fire management and suppression direction to the Surprise operation.

FMZ 4 - Fire Management Objectives & Constraints

(See Phase I narrative)

Fire Management Zone 5 - Clear Lake F.O.

FMZ 5 - Description

This zone reflects the Clear Lake Field Office Administrative Boundary. The zone covers 235,000 acres of public lands. Elevations range from 0 to 3000 feet and the predominant fuel type is brush with some timber on the perimeter of the zone. Management objectives have been identified to CDF through the operating plan for one WSA, two ACECs and one watershed. Fires in this zone have low to high rates of spread, depending on time of year and live fuel moistures.

FMZ 5 - Fire History/Fire Behavior

n/a cdf protection

FMZ 5 - Fire Management & Suppression Resources

There is one Area FMO located within this zone.

FMZ 5 - Fire Management Objectives & Constraints

(See Phase I narrative)

Fire Management Zone 6 - Redding F.O.

FMZ 6 - Description

This FMZ covers approximately 247,000 acres of public lands and reflects the Redding Field Office's administrative boundary. Elevations vary from 0 to 6000 feet with brush and timber vegetation. Specific management direction has been given to CDF through the operating plan for four WSAs, five ACECs and one watershed. Fires in this zone have low to high rates of spread depending on live fuel moistures and time of year.

FMZ 6 - Fire History/Fire Behavior

n/a cdf protection

FMZ 6 - Fire Management & Suppression Resources

There is one area FMO located within this zone.

FMZ 6 - Fire Management Objectives & Constraints

(See Phase I narrative)

Fire Management Zone 6 - Redding F.O.

FMZ 6 - Description

This FMZ covers approximately 247,000 acres of public lands and reflects the Redding Field Office's administrative boundary. Elevations vary from 0 to 6000 feet with brush and timber vegetation. Specific management direction has been given to CDF through the operating plan for four WSAs, five ACECs and one watershed. Fires in this zone have low to high rates of spread depending on live fuel moistures and time of year.

FMZ 6 - Fire History/Fire Behavior

n/a cdf protection

FMZ 6 - Fire Management & Suppression Resources

There is one area FMO located within this zone.

FMZ 6 - Fire Management Objectives & Constraints

(See Phase I narrative)

III. Preparedness Program

The NorCal preparedness program consists of seven Type III engines that are staffed 7-days a week with five firefighters. One Type IV engine is staffed 7-days a week with three firefighters and one Type III helicopter, that is contracted for 90-days, has five fighters 7-days a week.

The support organization consists of the NorCal FMO, Assistant FMO, Lead Dispatcher, Logistics Coordinator, three Field Office FMO's, three fire caches, one seasonal mechanic, one seasonal interagency warehouse person, and one lookout. This organization require 29 percent of the producers budget (the allowable in the program support formula and guideline is 50 percent).

NorCal is a decentralized organization. There are three Field Office FMOs and one station manager that report directly to their respective Field Office Manager. Field Office FMOs are located in the Alturas, Eagle Lake, and Surprise Field Offices and the Station Manager is located in the Arcata Field Office. The NorCal Fire Management Support Group, which consists of the NorCal FMO, the assistant FMO, the lead dispatcher, the logistics coordinator, a seasonal mechanic and a seasonal interagency warehouse person, directly support the Field Offices in all aspects of the preparedness program. The NorCal FMO reports directly to the six Field Office Managers that make up the geographical area know as NorCal.

The Arcata Field Office has State Director approval to staff an engine for the purposes of aggressive initial attack in the King Range Wilderness Area. This engine is located within CDF's Direct Protection Area (DPA), but has been situated in a location that complements CDF's initial attack forces and provides the desired initial attack capability, as approved by the State Director.

NorCal Fire Organization (Staffing Plans)

FY00 FMAP Norcal Field Office Staffing Plans
*Fire PFT Staffing Plan;

Position	Location	GS:	2810 wm	2823-01 wm
NorCal FMO	NorCal Support	12	10	
Prevention 350	Eagle Lake	7	10	
NorCal AFMO	NorCal Support	11	10	
Lead Dispatch	NorCal Support	9	10	
Engine Capt.	Alturas	8	7	
Logisticts Coord.	NorCal Support	7	10	
Area FMO	Eagle Lake	9	10	
Engine Capt.	Surprise	8	7	
Area FMO	Alturas	11	10	
Area FMO	Surprise	11	10	
Hot Shot Supt.	Eagle Lake	9	10	
Area FMO	Clear Lake	11	10	2823-01
Area FMO	Redding	9	10	2823-01
Area FMO	Arcata	9	10	2823-01
Engine Capt.	Eagle Lake	8	7	
Helitack Foreman	Eagle Lake	9	7	
Engine Capt.	Eagle Lake	8	7	

**Fire Career Seasonal Staffing Plan;

Position	Location	Grade	2810 wms	EOD/TD	
Engine Capt.	Surprise	8	7	04/01-10/31	
Engine Opr.	Surprise	7	7	04/01-10/31	

Position	Location	Grade	2810 wms	EOD/TD	
370 Prevention	Surprise	5	6	04/15-10/15	
Engine Opr.	Surprise	7	7	04/01-10/31	
Asst. Eng. Opr.	Surprise	6	7	04/01-10/31	
Asst. Eng. Opr.	Surprise	6	7	04/01-10/31	
320 Prevention	Alturas	6	8	03/01-10/31	
Engine Capt.	West Valley	8	7	04/01-10/31	
Engine Opr.	West Valley	8	7	04/01-10/31	
Engine Opr.	West Valley	8	7	04/01-10/31	
Asst. Eng. Opr.	West Valley	6	7	04/01-10/31	
Asst. Eng. Opr.	West Valley	6	7	04/01-10/31	
330 Fuels Tech.	King Range	5	2823-00 10	01/01-12/30	
Engine Capt.	Ravendale	8	7	04/01-10/31	
Engine Opr.	Ravendale	7	7	04/01-10/31	
Engine Opr.	Ravendale	7	7	04/01-10/31	
Asst. Eng. Opr.	Ravendale	6	7	04/01-10/31	
Asst. Eng. Opr.	Ravendale	6	7	04/01-10/31	
Asst. Hel. Mgr..	Ravendale	8	7	04/01-10/31	
Hel. Squad Ldr.	Ravendale	6/7	7	04/01-10/31	
Engine Capt.	Susanville	8	7	04/01-10/31	
Engine Opr.	Susanville	7	7	04/01-10/31	
Engine Opr.	Susanville	7	7	04/01-10/31	
Asst. Eng. Opr.	Susanville	6	7	04/01-10/31	
Asst. Eng. Opr.	Susanville	6	7	04/01-10/31	
Asst. HS Supt.	Susanville	7	7	04/01-10/31	
HS Squad Ldr.	Susanville	6	7	04/01-10/31	

Position	Location	Grade	2810 wms	EOD/TD	
HS Squad Ldr.	Susanville	6	7	04/01-10-/31	

****Fire Seasonal Staffing Plan

Position	GS	Location	Employment Period	Funding	
Hot Shot Section					
Fire Crewmember	2-5	Susanville	05/15-10/10	2810	
Fire Crewmember	2-5	Susanville	05/15-10/10	2810	
Fire Crewmember	2-5	Susanville	05/15-10/10	2810	
Fire Crewmember	2-5	Susanville	05/15-10/10	2810	
Fire Crewmember	2-5	Susanville	05/15-10/10	2810	
Fire Crewmember	2-5	Susanville	05/15-10/10	2810	
Fire Crewmember	2-5	Susanville	05/15-10/10	2810	
Fire Crewmember	2-5	Susanville	05/15-10/10	2810	
Fire Crewmember	2-5	Susanville	05/15-10/10	2810	
Fire Crewmember	2-5	Susanville	05/15-10/10	2810	
Fire Crewmember	2-5	Susanville	05/15-10/10	2810	
Fire Crewmember	2-5	Susanville	05/15-10/10	2810	
Fire Crewmember	2-5	Susanville	05/15-10/10	2810	
Fire Crewmember	2-5	Susanville	05/15-10/10	2810	
Fire Crewmember	2-5	Susanville	05/15-10/10	2810	
Engine 3230 Section					
Fire Crewmember	2-3-4	Susanville	05/21-09/17	2810	
Fire Crewmember	2-3-4	Susanville	05/21-09/17	2810	
Fire Crewmember	2-3-4	Susanville	05/21-09/17	2810	

Position	GS	Location	Employment Period	Funding	
Fire Crewmember	2-3-4	Susanville	05/21-09/17	2810	
Engine 3231 Section					
Fire Crewmember	2-3-4	Susanville	05/21-09/17	2810	
Fire Crewmember	2-3-4	Susanville	05/21-09/17	2810	
Fire Crewmember	2-3-4	Susanville	05/21-09/17	2810	
Engine 3232 Section					
Fire Crewmember	2-3-4	Ravendale	05/21-09/17	2810	
Fire Crewmember	2-3-4	Ravendale	05/21-09/17	2810	
Fire Crewmember	2-3-4	Ravendale	05/21-09/17	2810	
Fire Crewmember	2-3-4	Ravendale	05/21-09/17	2810	
Engine 3233 Section					
Fire Crewmember	2-3-4	Ravendale	05/21-09/17	2810	
Fire Crewmember	2-3-4	Ravendale	05/21-09/17	2810	
Fire Crewmember	2-3-4	Ravendale	05/21-09/17	2810	
Fire Crewmember	2-3-4	Ravendale	05/21-09/17	2810	
Copter 553 Section					
Fire Crewmember	3-4	Ravendale	05/15-09/15	2810	
Fire Crewmember	3-4	Ravendale	05/15-09/15	2810	
Fire Crewmember	3-4	Ravendale	05/15-09/15	2810	
Fire Crewmember	2-3-4	Ravendale	05/15-09/15	2810	
Engine 3234 Section					
Fire Crewmember	2-3-4	West Valley	05/21-09/17	2810	
Fire Crewmember	2-3-4	West Valley	05/21-09/17	2810	
Fire Crewmember	2-3-4	West Valley	05/21-09/17	2810	
Fire Crewmember	2-3-4	West Valley	05/21-09/17	2810	

Position	GS	Location	Employment Period	Funding	
Engine 3235 Section					
Fire Crewmember	2-3-4	West Valley	05/21-09/17	2810	
Fire Crewmember	2-3-4	West Valley	05/21-09/17	2810	
Fire Crewmember	2-3-4	West Valley	05/21-09/17	2810	
Fire Crewmember	2-3-4	West Valley	05/21-09/17	2810	
Engine 3236 Section					
Fire Crewmember	2-3-4	Surprise	05/21-09/17	2810	
Fire Crewmember	2-3-4	Surprise	05/21-09/17	2810	
Fire Crewmember	2-3-4	Surprise	05/21-09/17	2810	
Fire Crewmember	2-3-4	Surprise	05/21-09/17	2810	
Engine 3237 Section					
Fire Crewmember	2-3-4	Surprise	05/21-09/17	2810	
Fire Crewmember	2-3-4	Surprise	05/21-09/17	2810	
Fire Crewmember	2-3-4	Surprise	05/21-09/17	2810	
Fire Crewmember	2-3-4	Surprise	05/21-09/17	2810	
King Range Section					
Engine Opr.	5	King Range	05/21-09/17	2810	
Fire Crewmember	2-3-4	King Range	05/21-09/17	2810	
Fire Crewmember	2-3-4	King Range	05/21-09/17	2810	
Fire Crewmember	2-3-4	King Range	05/21-09/17	2810	
Support Section					
Mechanic	WG6	NorCal Support Susanville	04/25-10/24	2810	

Position	GS	Location	Employment Period	Funding	
Interagency Wrhse	WG6	NorCal Support Susanville	04/25-09/30	2810	
Detection Section					
Lookout	2-3-4	Yellow Peak	05/21-09/17	2810	
Lookout Relief	2-3-4	Yellow Peak	05/21-09/17	2810	

Plan; 2810

Position	Office	GS	Workmonths	
027 Clerk	Alturas	4	3	
Admin. Tech.	Alturas	6	1	
Purchasing Agent	NorCal Support	6	2	
Property Tech.	Eagle Lake	7	2	
Staff Asst.	Surprise	4	3	
Admin. Tech.	Surprise	6	1	
Admin. Tech.	Eagle Lake	6	3	
Clerk	Eagle Lake	4	2	
Admin. Warehouse	Eagle Lake	6	3	

Wildfire Prevention Program

NOD Fire Prevention and Education Program

NOD will implement the Wildfire Prevention Workload Analysis (PWA2) as an integrated element of the Norcal's fire management program through the Fire Management Activity Plan (FMAP). NOD's wildfire prevention program is primarily focused on preventing human caused ignitions which pose the greatest potential to cause unacceptable natural resource damage or result in life and/or property losses.

Risks (Ignitions): Historically, NOD has experienced a pattern of very high recreational and visitor use on Bureau lands, as well as other other federal & private lands adjacent to NOD's public lands. Recreational visitor days, on public lands has increased 8% since 1978. This increases in visitor and recreation use has resulted in a potential for human caused fires. The District's ten year statistical fire average shows that human caused fire's account for approximately 27% of NOD's total fires, with lightning fires accounting for the remaining 73%. NOD statistical average also indicates that arson accounts for approximately 2% of all human caused fires. The human risks with the highest priority are in urban interface/intermix areas, power lines, equipment use, and recreational use.

Hazards (Fuels): The term"hazard" is used to describe the relationship between fuels and topography in a given compartment and how fire behavior will affect the values in each area. Within NOD, we base each compartment's hazardous fuels by identifying areas of like fire behavior based on fuels and topography. A hazard value component of High, Medium, or Low, is then assigned to each compartment based on the fuel model and the type of slope which best represented the majority of fuels whose ignition would threaten the loss or damage of the values in that given compartment. NOD's fuels hazard matrix is as follows:

Fuel Model Sagebrush/ Grass
Fuel Model Juniper Woodland
Fuel Model Chaparral/Oak Scrub
Fuel Model Grass

SLOPE CLASS

Fuel Model	1 (0-25%)	2 (26-40%)	3 (41-55%)	4 (56-75%)	5 (75%+)
Juniper	Low	Medium	High	High	High
Sage/Grass	High	High	High	High	High
Brush	Medium	High	High	High	High
Grass	Medium	High	High	High	High

A compartment with a high hazard rating will be appraised for fuels management treatment potential. However, those compartments identified with high values, high risks and high hazards (HHH compartments))will receive first priority for aggressive fire prevention activities and hazardous fuels reduction projects.

Values: Are defined as social/political values, natural resources, and developed areas, where loss or destruction from unplanned wildland fire would be unacceptable. Protection of human life is the first priority in wildland fire management. Property and natural/cultural resources jointly become the second priority with protection decisions based on values to be protected and other considerations.
Values were identified and viewed as areas where unplanned wildland fire would not be acceptable in each compartment. The highest priorities are in urban interface/intermix areas, wildlife habitat, and ACECs.

Historical Fire Occurrence: NOD's ten year cumulative fire statistics show a total of 900 fires for 68,000 total acres burned. Human caused fires represent 27% of those fires and burned 14% of the acreage. The next chart shows statistical fire data from PCHA for each FMZ by specific fire cause, and by acres burned rounded to the nearest thousand.

Norcal 1987 - 1996
FIRES (#)/ ACRES BURNED (ROUNDED TO THE NEAREST ,000)
BY STATISTICAL CAUSE

FMZ	Litng	Equip	Smokg	Camp fires	DebBr	RRoad	Arson	Child	Misc	Total
N2 Juniper	198 1,000	11 0	1 0	1 0	24 0	2 0	3 0	2 0	9 0	251 1,000
N4 Sage/Grass	256 43,000	39 3,000	3 0	7 0	27 2,000	3 0	5 0	5 0	18 0	363 49,000
N3 CDF DPA	206 15,000	21 2,000	1 0	4 0	15 0	4 0	3 0	4 0	28 0	286 18,000
Total# **======** **Acres**	**660** **59,000**	**71** **6,000**	**5** **0**	**12** **0**	**66** **2,000**	**9** **0**	**11** **0**	**11** **0**	**55** **0**	**900** **68,000**

By interpreting the statistical data displayed for each FMZ , the following list indicates the primary causes from human ingnited fires, in statistical order, starting with the most common ingnition cause:

- Equipment Use: 71
  Debris Burning: 66
  Misc: 55
- Campfires: 12
- Arson: 11
- Children: 11
- Railroad: 9
- Smoking: 5

Identification of Priority Areas: Through the 1997 Norcal Prevention Workload Analysis (PWA2), **70** separate compartments have been established throughout Norcal. CDD has identified **19** compartments as High Risk, High Hazard, & High Values (HHH) compartments. These "HHH" compartments have been selected as priority areas for intensive fire prevention efforts, hazard reduction activities, and fire educational efforts. The NOD-HHH priority compartments are as follows:

Arcata:	King Range	FMZ 1
Alturas:	Upper Pit River	FMZ 4
	Madeline Uplands	FMZ 2
	Fall River Complex	FMZ 3
ear Lake:	Cow Mtn	FMZ 5
	Cache Creek	FMZ 5
	Indian Valley	FMZ 5
	The Geysers	FMZ 5
	Knoxville	FMZ 5
	Scattered Blocks	FMZ 5
Eagle Lake:	Rice	FMZ 3
	Horse	FMZ 2
	Antelope	FMZ 4
	Bald	FMZ 3
	Tunnison	FMZ 4
	Eagle	FMZ 3
	Hobo	FMZ 3
Surprise:	Cedarville	FMZ 4
	Tuledad	FMZ 2

NOD Fire Prevention and Education Program Strategies & Objectives: Historic NOD fire prevention strategies and program objectives have focused on fire education and public contacts. These general fire prevention objectives were originally developed from the 1991 Wildfire Prevention

Plan, and later refined in the 1997 PWA2 Update. The 1997 program analysis provided each Field Office a thorough review of their respective prevention compartment objectives. Prevention program strategies will specifically target activities that result in human caused ignitions and have a high potential of being prevented, while possessing the greatest potential to cause unacceptable damages and losses.

NOD Fire Prevention/Education Organization: The 1997 PWA2 process identified two Career Seasonal fire prevention/education technician positions in the Alturas and Surprise Field Offices, and one PFT fire prevention officer position in the Eagle Lake Field Office to establish and implement a more effective fire prevention & education program in the priority compartment/areas within NOD. The NOD fire prevention organization will function under a decentralized zone concept to enhance program effectiveness. Prevention program direction, funding and oversight will be shared responsibility between the Area FMO and the Norcal FMO. Prevention program operational and administrative responsibilities at the field office level will be implemented under the respective Field Office Fire Management Officers.

NOD Prevention/Education Program Funding: The 1997 PWA2 identified a NOD fire prevention program funding target of $173,000 for both labor and non-labor functions. This funding target included personnel workmonth costs, vehicle F.O.R, mileage, travel, per diem, training, and fire education supplies/materials. These proposed prevention positions will be utilized for fire investigation, fire information, public outreach, smoke management, prescribed fire, and general fire prevention.

A specific NOD Fire Prevention and Education Program description, is as follows:

Norcal Prevention & Education Program: Within NOD, there are several types of prevention efforts geared towards the reduction of human caused fires. The program has primarily focused on fire prevention education activities with interagency cooperators (ie. Northeast California and Modoc fire prevention councils). NOD field offices also participate extensively in traditional fire prevention activities, such as school programs, fairs, parades, rodeos with the use of the Fire Prevention Team/BLM Buddies and the use of Smokey Bear, including Smokey & the Sports series (Pros, American Cowboy, etc). High visible patrols on high use holidays & weekends, education on campfire & fire use, prevention sign maintenance, implementation and enforcement of fire restrictions during periods of high fire danger, and close coordination with BLM law enforcement and rangers, are also implemented as part of the District-wide fire prevention program. Norcal is also active in fire trespass investigation and fire cost recovery actions on all appropriate fires. Each NOD Field Office is responsible for their respective fire prevention program, while maintaining close prevention program coordination with the Norcal Fire Management Staff.

Hazardous Fuels Reduction Strategy: . The reduction of hazardous fuels through prescribed burning and mechanical treatment is a high priority in NOD. Each Field Office Fire Management Officer is committed to developing new and innovative ways to educate the public on smoke management,

prescribed fire use, and the new Federal Fire Policy. NOD's ability to successfully implement a 'ge scale hazardous fuel reduction program is highly dependent on BLM's ability to recruit and .idify pubic support for prescribed burning through pubic education and community involvement workshops. NOD's fire prevention/education personnel efforts will be primarily focused on this type of fire education. (Refer to Fire Use and Fuels Management Narrative, Chapter VI)

The staffing plan below shows the 1998 FMP proposed fire prevention organization planned for each NOD Field Office:

Field Office Fire Prevention & Education Staffing Plan	**Career Seasonal - Long Term (CSLT) Prev. & Education Tech.**	**PFT Fire Prevention & Education Tech.**	**Fire Prev. Vehicles**
Alturas Field Office	1 Fire Prevention Technician GS-6/7		1
Surprise Field Office	1 Fire Prevention Technician GS-6/7		1
Eagle Lake Field Office		1 PFT Prev. Officer GS-7	1

Fire Use and Fuels Program

The NOD historic five year annual average is 4 projects treating 6,000 acres per year.

In response to the new Hazardous Fuels Reduction Program and the Federal Fire Policy, NOD has significantly increased its interagency efforts in developing fuel management projects. In addition, NOD is also developing a MOU and Smoke Management Plan with the local APCDs in North Eastern California, and will coordinate and report prescribed burns and smoke estimates through the use of the PFIRS program.

Each Field Office is responsible to plan and implement their respective fuels management projects.

The NOD Phase One Fire Management Plan has recognized a need for 15,743 acres to be treated annually. Of those, 14,775 acres are to be prescribed burn, while 968 acres are targeted for mechanical treatment.

With fuel management treatment priorities based on risks, hazards, and values, NOD fuel

management treatment projections have been refined to develop more accurate project costs. These ɜt totals are listed under the NOD Average Annual Projects column. Cost figures are based on ɜtrict implementation costs of personnel and equipment resources needed to safely accomplish previous prescribed burns and mechanical treatment projects. NOD's annual project accomplishment and cost projection formula identifies a target of 15,743 acres per year at an estimated total project implementation cost of $ 998,000 or $64/acre.

FMO positions at the Arcata, Redding and Ukiah Field Offices are identified to be funded by the Hazardous Fuels Reduction Subactivity.

Estimated Average Annual Fuels Management Workload By NOD Field Office:

Treatment Type	Eagle Lake F.O.	Alturas F.O.	Cedarville F.O.	Redding F.O.	Clear Lake F.O.	Arcata F.O.
Mechanical Fuels Projects per year	6	4	7	2	0	2
Acres	210	100	450	100	0	108
Prescribed urns per year	2	4	4	5	7	0
Acres	1550	2800	1225	1000	8200	0
Acres per year-Total	1760	2900	1675	1100	8200	108
Project Cost per year-Total	$265,000	$205,250	$220,000	$105,000	$185,000	$185,000

NOD Prescribed Fire and Fuels Management Workload Analysis

	Number and size of Projects	Annual Average Workload
1a.	Number of prescribed fire projects:	:22
1b.	Number of acres:	:14,775
1c.	Number of Mechanical Treatment Projects:	:21
1d.	Number of acres:	:968

	Staffing (Fuels Planners)	#2823 WMs	#2810 WMs
2a	Number of PFT positions:	3	30
2b.	Additional WMs for Existing WAE:	55	7
2c.	Total 2823 WM cost (not including implementation) (WMs x AWMC of $5,000)	: $425,000	
	Total 2810 WM cost additional for non-PFT positions	:$ 35,000	
3.	Training (X classes @$1000 each)	:$47,000	
4.	Equipment one time cost	:$93,000	
5.	Implementation		
5a.	Average annual implementation cost for prescribed fire projects	:$525,000	
.	Average annual implementation cost for mechanical fuel treatment projects	:$473,000	
6.	Total items 2c, 3, 5a, and 5b.	:1,470,000	
6a.	Administrative cost, 5%	: 73,500	
6b.	Total 2823 cost	:$1,543,500	
7.	Sum items 2c, and 4 **Total 2810**	:$128,000	

V. Aviation Program

Based on the Aviation Program Determination Worksheet, NorCal had a five year average of 200 fire flight hours per years, 148 hours three-year average for non-fire activity, and one contract helicopter. The work analysis indicated the need for a collateral other position. This is NorCal's current organization in which the lead dispatcher has the collateral duty as aviation manager.

VII. National Resources

ational resources hosted by NorCal are the Diamond Mountain Hotshots. The full cost of this Type I crew is $255,486 annually.

MEL Discussion

A. Most Efficient Level

The alternative identified as MEL for NorCal indicates the need to reduce the current helicopter contract from 115 to 105 days and the need to add a 6-person engine crew in Susanville. The MEL organization would consist of two Type III engines in Susanville; one 7-person and one 6-person. Two Type III engines in Ravendale; both with seven people. Two Type III engines in West Valley with 7-persons each, and two Type III engines in Surprise; both with seven people. MEL has the lowest suppression cost of $299,073, the third lowest NVC at $835,996, and the fifth lowest acres burned. The selected MEL was also the Lowest Cost Level (LCL).

MEL was selected based on being the Lowest Cost Level, that it was very close in meeting management objectives and through experience it was a relatively common sense approach to prepare for the fire problem in the eastern NorCal region. Twenty-seven runs were made in order to find the MEL/LCL. These runs included several without the helicopter which eventually lead to the reduction of time in that contract.

Graphs, MEL printouts, results worksheets and an option summary follow.

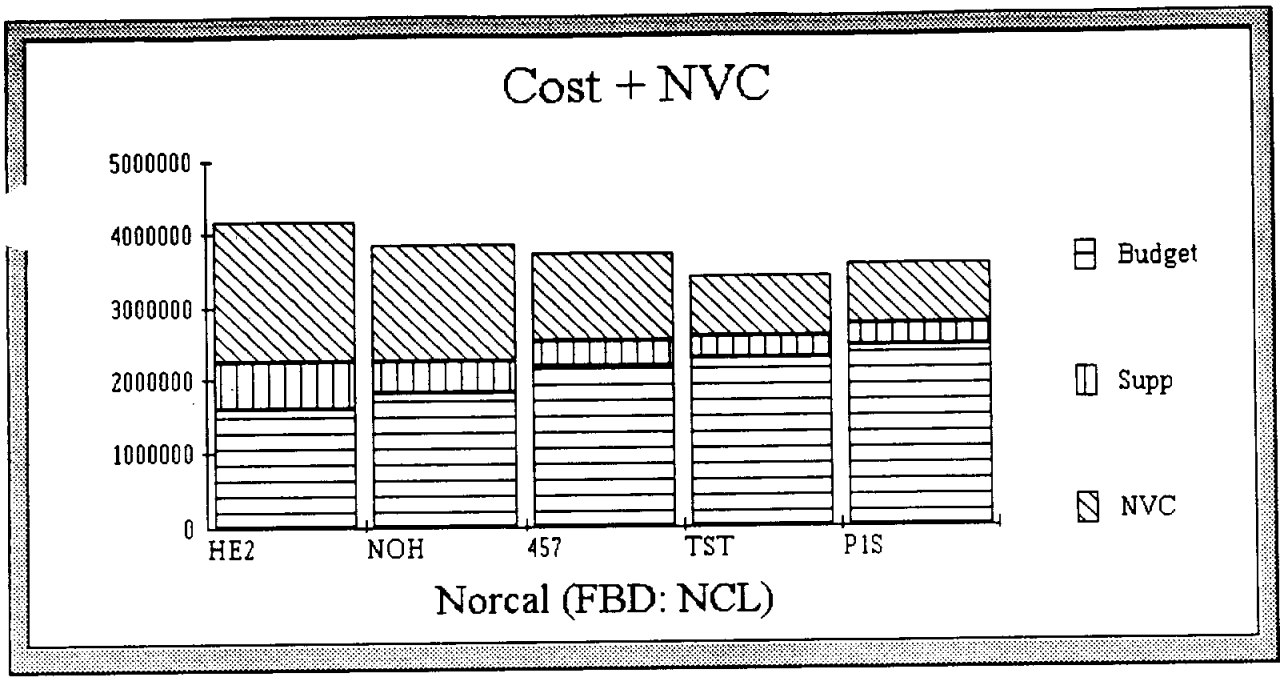
Cost + NVC
5000000
4000000
3000000
2000000
1000000
0
HE2
NOH
457
TST
P1S
Budget
Supp
NVC
Norcal (FBD: NCL)

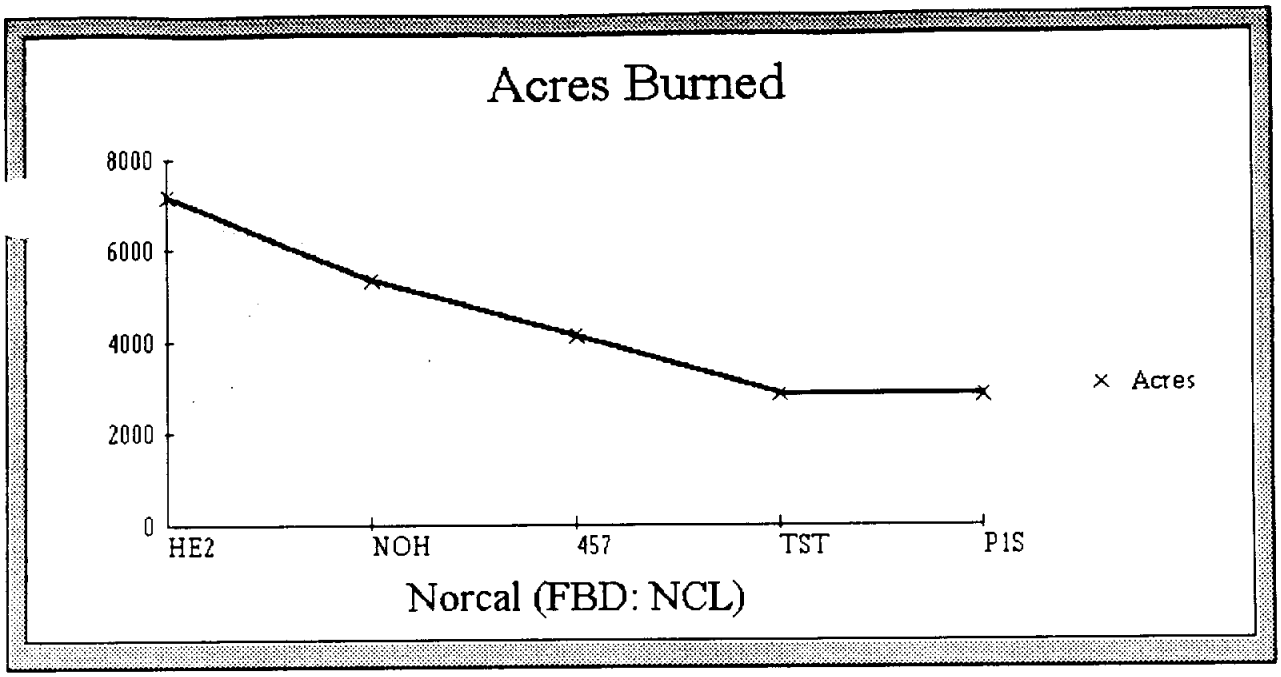
Acres Burned
8000
6000
4000
2000
0
HE2
NOH
457
TST
P1S
Acres
Norcal (FBD: NCL)

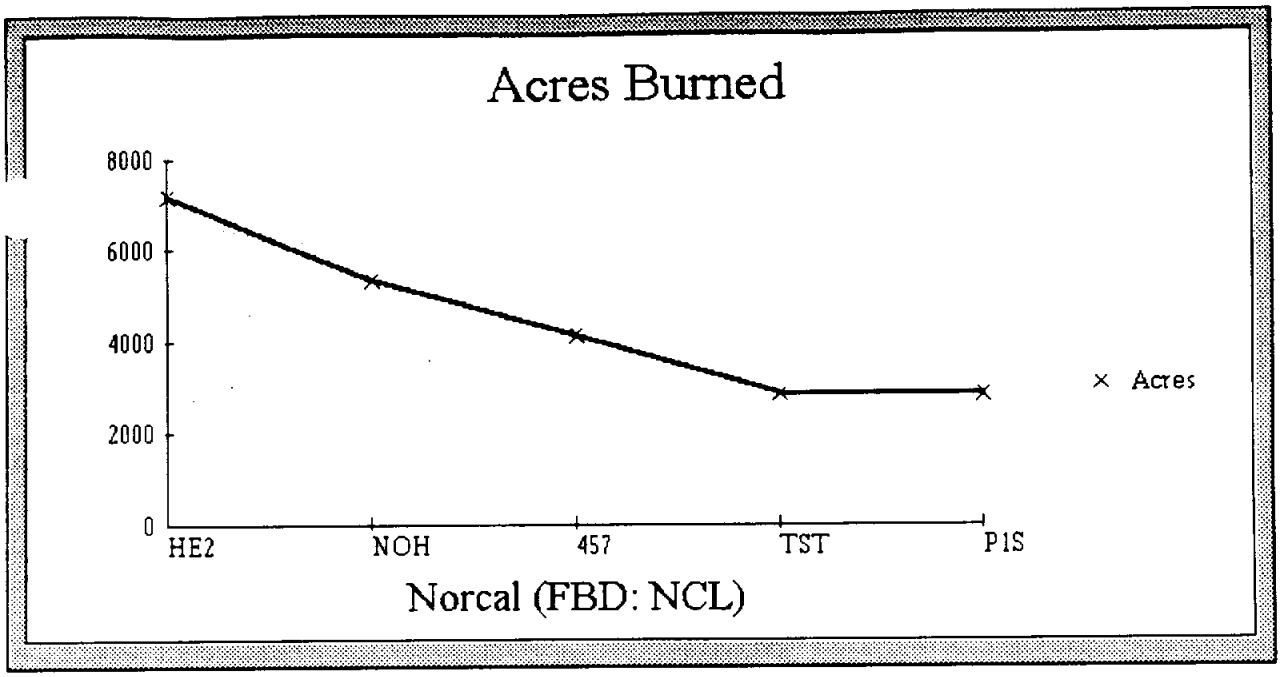
Acres Burned
8000
6000
4000
2000
0
HE2
NOH
457
TST
P1S
Acres
Norcal (FBD: NCL)

04-09-1998 13:12:28

FBD: NCL

OPT	Budget	Supp	NVC	C+NVC	Acres
TST	2,256,243	299,099	835,996	3,391,338	2,836.78
P1S	2,416,255	300,235	831,263	3,547,753	2,818.60
457	2,154,323	340,023	1,225,116	3,719,462	4,149.51
NOH	1,797,619	452,824	1,586,386	3,836,829	5,385.29
HE2	1,593,779	648,357	1,937,515	4,179,651	7,178.22

IIAA RESULTS WORKSHEET - PAGE 1
Norcal
FBD: NCL

Dollar Amounts by IIAA Code and Option

IIAA CODE	HE2	NOH	457	TST	P1S
ADMS	44419	44419	44419	44419	44419
ATT4	0	0	0	0	74273
CACHE	17710	17710	17710	17710	17710
CMTL	23882	23882	23882	23882	23882
CRW1	267163	267163	267163	267163	267163
DFCO	50754	50754	50754	50754	50754
DFMO	75492	75492	75492	75492	75492
DISP	76617	76617	76617	76617	76617
DOFS	191455	191455	191455	191455	191455
ENG3	509602	611522	0	0	0
ENG4	1060	102981	747619	849539	849539
ENG6	51004	51004	51004	51004	51004
FUAF	80081	80081	80081	80081	80081
H3	0	0	221642	221642	268303
HELI	0	0	101946	101946	110081
LOOK	18264	18264	18264	18264	18264
MAINT	8484	8484	8484	8484	8484
PREV	92953	92953	92953	92953	92953
UTIL	84839	84839	84839	84839	84839
WT1	0	0	0	0	30942
BUDGET	1593779	1797620	2154324	2256244	2416255
	648357	452824	340023	299099	300235
	-1937515	-1586386	-1225116	-835996	-831263
C+NVC	4179651	3836830	3719463	3391339	3547753
ACRES	7178.22	5385.29	4149.51	2836.78	2818.6

IIAA RESULTS WORKSHEET - PAGE 2
Norcal
FBD: NCL

Counts by IIAA Code and Option

IIAA CODE	HE2	NOH	457	TST	P1S
ADMS	8	8	8	8	8
ATT4	0	0	0	0	1
CACHE	3	3	3	3	3
CMTL	5	5	5	5	5
CRW1	1	1	1	1	1
DFCO	1	1	1	1	1
DFMO	1	1	1	1	1
DISP	2	2	2	2	2
DOFS	5	5	5	5	5
DZR3	0	0	1	1	1
ENG3	5	6	0	0	0
ENG4	1	2	8	9	9
ENG6	1	1	1	1	1
FUAF	6	6	6	6	6
H3	0	0	1	1	1
HELI	0	0	1	1	1
LOOK	1	1	1	1	1
MAINT	3	3	3	3	3
OTCF	0	0	0	2	0
PREV	3	3	3	3	3
UTTL	5	5	5	5	5
	0	0	0	0	1

Proposed AAC Adjustments Using Option HIS, FBD NCL

FMZ: N2 Escape Limit = 100

Upper Limit	0.25,	original AAC:	11462,	modified AAC:	5731
Upper Limit	10.00,	original AAC:	2271,	modified AAC:	1136
Upper Limit	50.00,	original AAC:	764,	modified AAC:	382
Upper Limit	100.00,	original AAC:	253,	modified AAC:	228
Upper Limit	300.00,	original AAC:	102,	modified AAC:	102
Upper Limit	9999999.00,	original AAC:	102,	modified AAC:	102

FMZ: N4 Escape Limit = 300

Upper Limit	0.25,	original AAC:	9902,	modified AAC:	4951
Upper Limit	1.00,	original AAC:	3795,	modified AAC:	1898
Upper Limit	10.00,	original AAC:	816,	modified AAC:	408
Upper Limit	100.00,	original AAC:	175,	modified AAC:	88
Upper Limit	300.00,	original AAC:	113,	modified AAC:	57
Upper Limit	1000.00,	original AAC:	128,	modified AAC:	128
Upper Limit	9999999.00,	original AAC:	32,	modified AAC:	32

AAC INPUT TABLE
ANALYSIS ZONE: N2

PER ACRE SUPPRESSION COST
DOLLAR AMOUNTS NOT INFLATED

RE LIMIT	$ COST
0.3	5731
10.0	1136
50.0	382
100.0	228
300.0	102
999999.0	102

EFT INPUT TABLE
ANALYSIS ZONE: N2
FBD: NCL

ESCAPED FIRE TABLE

RL	1	2	3	4	5	6
1	101	101	101	101	101	450
	101	101	101	101	101	700
2	101	101	101	101	101	450
	101	101	101	101	101	700
3	101	101	101	101	101	450
	101	101	101	101	101	700
4	101	163	225	287	340	450
	132	194	256	320	346	700
5	101	157	213	269	310	450
	129	185	241	300	340	700

MRT INPUT TABLE
ANALYSIS ZONE: N2

MASTER RESOURCE TABLE
DOLLAR AMOUNTS NOT INFLATED

UNIT ID	1	2	3	4	5	6	7	8	9	10	11
AT2	20.00	20.00	20.00	20.00	20.00						
	69	76	76	79	87						
	3366	3688	3688	3856	4276						
ATR	20.00	20.00	20.00	20.00	20.00						
	69	76	76	79	87						
	3366	3688	3688	3856	4276						
ATS	20.00	20.00	20.00	20.00	20.00						
	142	142	142	142	142						
	7090	7090	7090	7090	7090						
C1	24.00	24.00	24.00	24.00	24.00						
	90	144	118	146	216						
	1493	1541	1517	1543	1604						
C2	14.00	14.00	14.00	14.00	14.00						
	95	149	123	151	221						
	300	390	346	394	510						
C2D	14.00	14.00	14.00	14.00	14.00						
	131	73	143	109	109						
	360	264	380	324	324						
DO3205	0.10	0.10	0.10	0.10	0.10						
	80	134	108	136	206						
	193	262	228	265	355						
DO3206	0.10	0.10	0.10	0.10	0.10						
	88	45	70	67	50						
	204	148	181	176	154						
DO3207	0.10	0.10	0.10	0.10	0.10						
	164	92	164	56	56						
	301	208	301	162	162						
DZ2240	24.00	24.00	24.00	24.00	24.00						
	115	182	150	186	272						
	100	145	123	147	205						
DZ2242	24.00	24.00	24.00	24.00	24.00						
	160	88	175	133	133						
	130	82	140	112	112						
DZ5DZR	24.00	24.00	24.00	24.00	24.00						
	72	72	65	110	162						
	85	85	80	110	145						
E3230	60.00	60.00	60.00	60.00	60.00						
	80	134	108	136	206						
	602	698	651	703	827						
E3231	0.00	0.00	0.00	0.00	0.00						
	0	0	0	0	0						
	0	0	0	0	0						
E3232	60.00	60.00	60.00	60.00	60.00						
	62	62	56	92	134						
	570	570	559	623	698						
E3233	60.00	60.00	60.00	60.00	60.00						
	62	62	56	92	134						
	570	570	559	623	698						
	60.00	60.00	60.00	60.00	60.00						
	98	38	86	62	116						
	634	527	613	570	666						

E3235	60.00	60.00	60.00	60.00	60.00
	98	38	86	62	116
	634	527	613	570	666
E3236	60.00	60.00	60.00	60.00	60.00
	164	92	164	56	56
	752	623	752	559	559
7	60.00	60.00	60.00	60.00	60.00
	164	92	164	56	56
	752	623	752	559	559
EC2260	40.00	40.00	40.00	40.00	40.00
	85	139	113	141	211
	600	690	646	694	810
EC2274	40.00	40.00	40.00	40.00	40.00
	85	139	113	141	211
	600	690	646	694	810
EC3230	40.00	40.00	40.00	40.00	40.00
	80	134	108	136	206
	989	1079	1035	1083	1199
EC3232	40.00	40.00	40.00	40.00	40.00
	62	62	56	92	134
	959	959	949	1009	1079
EC3233	40.00	40.00	40.00	40.00	40.00
	62	62	56	92	134
	959	959	949	1009	1079
EC3234	40.00	40.00	40.00	40.00	40.00
	98	38	86	62	116
	1019	919	999	959	1049
EC3235	40.00	40.00	40.00	40.00	40.00
	98	38	86	62	116
	1019	919	999	959	1049
EC3236	40.00	40.00	40.00	40.00	40.00
	164	92	164	56	56
	1129	1009	1129	949	949
EC3237	40.00	40.00	40.00	40.00	40.00
	164	92	164	56	56
	1129	1009	1129	949	949
EC3941	40.00	40.00	40.00	40.00	40.00
	128	158	152	188	254
	680	730	720	780	890
EC3961	40.00	40.00	40.00	40.00	40.00
	128	158	152	188	254
	680	730	720	780	890
EC6254	40.00	40.00	40.00	40.00	40.00
	188	116	188	56	56
	780	660	780	560	560
EC6258	40.00	40.00	40.00	40.00	40.00
	164	92	164	56	56
	740	620	740	560	560
ECALT1	40.00	40.00	40.00	40.00	40.00
	121	63	133	99	99
	660	564	680	624	624
ECALT2	40.00	40.00	40.00	40.00	40.00
	121	63	133	99	99
	660	564	680	624	624
ECGRS1	40.00	40.00	40.00	40.00	40.00
	43	97	103	133	211
	530	620	630	680	810
52	40.00	40.00	40.00	40.00	40.00
	43	97	103	133	211
	530	620	630	680	810

H2O2	4.00	4.00	4.00	4.00	4.00
	38	42	51	54	55
	79	88	107	114	117
H3553H	2.00	2.00	2.00	2.00	2.00
	33	37	33	39	54
	67	75	67	82	114
SP	2.00	2.00	2.00	2.00	2.00
	33	37	33	39	54
	67	75	67	82	114
H370DY	2.00	2.00	2.00	2.00	2.00
	33	37	33	39	54
	67	75	67	82	114
H3C510	2.00	2.00	2.00	2.00	2.00
	41	52	52	58	73
	86	110	110	123	155
H3W	2.00	2.00	2.00	2.00	2.00
	33	30	30	39	44
	67	61	61	82	92
HK45	9.00	9.00	9.00	9.00	9.00
	31	35	31	37	49
	557	569	557	578	624
HK553	9.00	9.00	9.00	9.00	9.00
	31	35	31	37	49
	571	583	571	592	638
HKC	9.00	9.00	9.00	9.00	9.00
	31	35	31	37	49
	326	338	326	347	393
HKW	9.00	9.00	9.00	9.00	9.00
	31	29	29	37	41
	557	547	547	578	594
HT553	9.00	9.00	9.00	9.00	9.00
	33	37	33	39	54
	571	583	571	592	638
PR320	0.10	0.10	0.10	0.10	0.10
	98	38	86	62	116
	188	111	173	142	211
PR350	0.10	0.10	0.10	0.10	0.10
	80	134	108	136	206
	165	234	200	237	327
PR370	0.10	0.10	0.10	0.10	0.10
	164	92	164	56	56
	258	165	258	119	119
ST	22.00	22.00	22.00	22.00	22.00
	64	43	55	53	45
	912	336	672	624	400
WT01	0.00	0.00	0.00	0.00	0.00
	98	38	86	62	116
	263	195	250	223	284

NVC INPUT TABLE
ANALYSIS ZONE: N2

NVC PER ACRE INPUT TABLE
DOLLAR AMOUNTS NOT INFLATED

TABLE: 02 FOR REP LOCATION(S): 1 2 3 4 5

RESOURCE	1	2	3	4	5
Mature Timber	-0.05	-0.05	-0.05	-0.05	-0.05
Immature Poles	-0.81	-0.81	-0.81	-0.81	-0.81
Immature S/Sap	-0.81	-0.81	-0.81	-0.81	-0.81
Forage	-0.60	-0.60	-0.60	-0.60	-0.60
Water	-86.61	-86.61	-176.99	-176.99	-219.09
Soils	-0.04	-0.09	-0.13	-0.17	-0.22
Fish Wm/Cd Wtr	-1.94	-1.94	-1.94	-1.94	-1.94
Fish Anad Sprt	0.00	0.00	0.00	0.00	0.00
Fish Commercl	0.00	0.00	0.00	0.00	0.00
Wildlife Big Gm	-0.29	-0.57	-1.15	-2.00	-2.00
Wildlife Other	-0.23	-0.47	-1.63	-1.63	-1.63
Rec Disp/Dev	-0.01	-1.88	-5.59	-5.59	-7.45
Rec Wildernesss	0.00	0.00	0.00	0.00	0.00
Improvements	0.00	0.00	-2.16	-4.33	-7.57
TOTAL	-91.39	-93.83	-191.86	-194.92	-242.17

OST INPUT TABLE
ANALYSIS ZONE: N2
OPTION ID: TST

OPTION SELECTOR TABLE

OPTION 1:TST

REP LOC:	12345
AT2	00000
C1	55500
C2D	00055
DO3205	10100
DO3206	01000
DO3207	00011
E3230	10500
E3232	33150
E3233	53305
E3234	51333
E3235	03333
E3236	05533
E3237	00011
EC3230	10500
EC3232	00000
EC3233	00000
EC3234	00000
EC3235	00000
EC3236	00000
EC3237	00000
54	00005
58	00050
ECALT2	05000
ECGRS1	30000
H3553H	00000
H3553P	00000
H370DY	11111
HK45	11111
HK553	00000
HKC	00000
HT553	00000
PR320	01000
PR350	10100
PR370	00011
ST	00000
WT01	00000

SUPPRESSION TABLE 1 02-25-1998 09:54:37
ADMIN UNIT: 0
ANALYSIS ZONE: N2
FUEL MODEL: C
FIRE SIZE MODELLED: 100 AC W/ TIME LIMIT OF: 24 HRS
N ID: TST
FBD: NCL

SUMMARY BY INTENSITY LEVEL AND FINAL SIZE OF FIRES
DOLLAR AMOUNTS NOT INFLATED

FIL	# FIRES	ROS CH/HR	REP LOC	FINAL SIZE	FREQ PER YR	EVENT SUPP $	EVENT NVC $
1	3.30	1.75	1	0.05	0.211	929	-5
			2	0.06	1.214	1630	-6
			3	0.05	0.660	929	-5
			4	0.07	0.396	1124	-7
			5	0.12	0.158	2257	-11
		2.00	1	0.07	0.053	1023	-6
			2	0.08	0.304	1719	-7
			3	0.07	0.165	1023	-6
			4	0.09	0.099	1237	-9
			5	0.15	0.040	2448	-14
2	16.60	2.05	1	0.08	1.062	1081	-7
			2	0.08	6.109	1739	-7
			3	0.08	3.320	1081	-7
			4	0.10	1.992	1262	-9
			5	0.16	0.797	2519	-15
		2.35	1	0.12	0.266	1290	-11
			2	0.10	1.527	1864	-10
			3	0.12	0.830	1290	-11
			4	0.13	0.498	1422	-12
			5	0.21	0.199	2797	-20
3	4.15	6.31	1	1.05	0.266	2386	-202
			2	0.74	1.527	2650	-142
			3	1.52	0.830	3508	-292
			4	1.47	0.498	3839	-283
			5	1.57	0.199	3961	-302
		21.51	1	33.15	0.066	16443	-6365
			2	12.64	0.382	6856	-2426
			3	30.74	0.208	13592	-5902
			4	23.37	0.125	12304	-4486
			5	31.53	0.050	14362	-6054
4	0.70	24.47	1	48.36	0.045	22252	-9429
			2	21.25	0.258	10217	-4143
			3	49.49	0.140	21979	-9650
			4	33.90	0.084	16363	-6610
			5	51.79	0.034	14196	-10098
		45.68	1	101.00*	0.011	10302	-19695
			2	101.00*	0.064	10302	-19695
			3	101.00*	0.035	10302	-19695

			4	320.00*	0.021	32640	-62400
			5	300.00*	0.008	30600	-58500
5	0.35	42.61	1	101.00*	0.022	10302	-24442
			2	101.00*	0.129	10302	-24442
			3	101.00*	0.070	10302	-24442
			4	340.00*	0.042	34680	-82280
			5	310.00*	0.017	31620	-75020
		47.59	1	101.00*	0.006	10302	-24442
			2	101.00*	0.032	10302	-24442
			3	101.00*	0.018	10302	-24442
			4	346.00*	0.011	35292	-83732
			5	340.00*	0.004	34680	-82280

SUPPRESSION TABLE 2 02-25-1998 09:54:38
ADMIN UNIT: 0
ANALYSIS ZONE: N2
FUEL MODEL: C
FIRE SIZE MODELLED: 100 AC W/ TIME LIMIT OF: 24 HRS
ON ID: TST
NCL

EXPECTED ANNUAL ACRES BURNED BY FIRE SIZE AND INTENSITY

FIL	0-.25	.26-9.99	10-99.99	100-299.99	300-999.99	1000+ ESC	TOTAL
1	0.22	0.00	0.00	0.00	0.00	0.00	0
2	1.55	0.00	0.00	0.00	0.00	0.00	1
3	0.00	3.72	17.88	0.00	0.00	0.00	21
4	0.00	0.00	19.16	11.17	9.24	0.00	39
5	0.00	0.00	0.00	27.93	24.55	0.00	52
6	0.00	0.00	0.00	0.00	0.00	0.00	0
TOTAL	1.78	3.72	37.04	39.10	33.79	0.00	115
HIST	2.14	4.04	50.50	40.00	34.60	0.00	131
% DIF	-17	-8	-27	-2	-2	0	
CUM %	1.54	4.76	36.85	70.73	100.00	100.00	

SUPPRESSION TABLE 2a
ADMIN UNIT: 0
ANALYSIS ZONE: N2
FUEL MODEL: C
MAX FIRE SIZE MODELLED: 100 AC W/ TIME LIMIT OF: 24 HRS
ON ID: TST
NCL

FRACTION OF EXPECTED ACRES BURNED FROM EFT

FIL	0-.25	.26-9.99	10-99.99	100-299.99	300-999.99	1000+ ESC	TOTAL
1	0.00	0.00	0.00	0.00	0.00	0.00	0
2	0.00	0.00	0.00	0.00	0.00	0.00	0
3	0.00	0.00	0.00	0.00	0.00	0.00	0
4	0.00	0.00	0.00	1.00	1.00	0.00	1
5	0.00	0.00	0.00	1.00	1.00	0.00	1
6	0.00	0.00	0.00	0.00	0.00	0.00	0
TOTAL	0.00	0.00	0.00	1.00	1.00	0.00	1

SUPPRESSION TABLE 3 02-25-1998 09:54:41
ADMIN UNIT: 0
ANALYSIS ZONE: N2
FUEL MODEL: C
FIRE SIZE MODELLED: 100 AC W/ TIME LIMIT OF: 24 HRS
ON ID: TST
NCL

EXPECTED ANNUAL NUMBER OF FIRES BY SIZE AND INTENSITY

FIL	0-.25	.26-9.99	10-99.99	100-299.99	300-999.99	1000+ ESC	TOTAL
1	3.30	0.00	0.00	0.00	0.00	0.00	3
2	16.60	0.00	0.00	0.00	0.00	0.00	16
3	0.00	3.32	0.83	0.00	0.00	0.00	4
4	0.00	0.00	0.56	0.11	0.03	0.00	0
5	0.00	0.00	0.00	0.28	0.07	0.00	0
6	0.00	0.00	0.00	0.00	0.00	0.00	0
TOTAL	19.90	3.32	1.39	0.39	0.10	0.00	25
HIST	19.90	3.20	1.50	0.40	0.10	0.00	25
% DIF	0	4	-7	-3	0	0	
CUM %	79.28	92.51	98.05	99.59	100.00	100.00	

SUPPRESSION TABLE 4 02-25-1998 09:54:42
ADMIN UNIT: 0
ANALYSIS ZONE: N2
FUEL MODEL: C
FIRE SIZE MODELLED: 100 AC W/ TIME LIMIT OF: 24 HRS
ON ID: TST
FBD: NCL

SUMMARY OF ANNUAL FIRE VALUES BY REP. LOCATION

REP LOC	FREQ	ACRES	EM SUPP COST	NVC	SUPP + NVC
1	2.01	8.74	5161	-2269	7431
2	11.55	34.93	29258	-9351	38610
3	6.28	27.35	16450	-7103	23554
4	3.77	31.42	11793	-8659	20452
5	1.51	12.98	6292	-3521	9813
TOTAL	25.10	115.42	68958	-30904	99861

SUPPRESSION TABLE 4a 02-25-1998 09:54:42
ADMIN UNIT: 0
ANALYSIS ZONE: N2
FUEL MODEL: C
MAX FIRE SIZE MODELLED: 100 AC W/ TIME LIMIT OF: 24 HRS
OPTION ID: TST
FBD: NCL

NET VALUE CHANGE SUMMARY
(ALL VALUES ARE IN WHOLE DOLLARS)

RL	TIMBER	FORAGE	WTR USE	WTR STR	FISH	WILD	REC	IMPR
1	-18	-7	-2067	-2	-21	-37	-67	
2	-73	-26	-8497	-8	-85	-150	-278	
3	-57	-21	-6468	-6	-66	-115	-210	
4	-66	-24	-7858	-8	-76	-138	-260	
5	-27	-10	-3197	-3	-31	-56	-105	
SUM	-241	-87	-28087	-27	-280	-495	-919	

SUPPRESSION TABLE 5 02-25-1998 08:42:52
ADMIN UNIT: 0
ANALYSIS ZONE: N2
FUEL MODEL: C
FIRE SIZE MODELLED: 100 AC W/ TIME LIMIT OF: 24 HRS
ON ID: TST
NCL

DISPATCH SUMMARY
(EXPECTED ANNUAL NUMBER OF MISSIONS)

UNIT ID	1	2	3	4	5	6	TOTAL DISP
HK45	3.30	16.60	4.15	0.70	0.35	0.00	25.10
H370DY	3.30	16.60	4.15	0.70	0.35	0.00	25.10
ECGRS1	0.00	0.00	0.33	0.06	0.03	0.00	0.42
E3233	0.00	0.00	1.04	0.50	0.28	0.00	1.81
E3232	0.00	0.00	1.37	0.55	0.28	0.00	2.20
DO3205	0.00	0.00	0.33	0.06	0.00	0.00	0.39
EC3230	0.00	0.00	0.33	0.06	0.00	0.00	0.39
PR350	0.00	0.00	0.33	0.06	0.00	0.00	0.39
E3230	0.00	0.00	0.33	0.06	0.00	0.00	0.39
E3234	1.52	7.64	2.53	0.60	0.21	0.00	12.50
PR320	1.52	7.64	1.91	0.32	0.16	0.00	11.55
E3235	0.00	0.00	2.53	0.60	0.21	0.00	3.35
DO3206	0.00	0.00	1.91	0.32	0.16	0.00	2.39
ECALT2	0.00	0.00	0.00	0.00	0.16	0.00	0.16
E3236	0.00	0.00	0.87	0.15	0.07	0.00	1.09
EC6258	0.00	0.00	0.00	0.00	0.05	0.00	0.05
0	0.20	1.00	0.87	0.15	0.07	0.00	2.29
07	0.20	1.00	0.87	0.15	0.07	0.00	2.29
E3237	0.20	1.00	0.87	0.15	0.07	0.00	2.29
EC6254	0.00	0.00	0.00	0.00	0.02	0.00	0.02
TOTAL	10.23	51.46	24.73	5.17	2.56	0.00	94.15

DISPATCH REPORT 02-25-1998 08:42:51
ADMIN UNIT: 0
ANALYSIS ZONE: N2
FUEL MODEL: C
FIRE SIZE MODELLED: 100 AC W/ TIME LIMIT OF: 24 HRS
ON ID: TST
FBD: NCL

REPRESENTATIVE LOCATION: 1

UNIT DISPATCH KEY: * = USED + = AVAILABLE, NOT USED
- = USED AND REMOVED
! = AIR DROP USED BUT NOT EFFECTIVE

LINE ID	AVTM	P-RATE	UMC	1		2		3		4		5		6	
				50	90	50	90	50	90	50	90	50	90	50	90
HK45	31	9.00	557	*	*	*	*	*	*	*	*	*	*		
H370DY	33	2.00	67	*	*	*	*	*	*	*	*	*	*		
ECGRS1	43	40.00	530					*	*	*	*	*	*		
E3233	62	60.00	570									*	*		
E3232	62	60.00	570					+	*	*	*	*	*		
DO3205	80	0.10	193	+	+	+	+	+	*	*	+	+	+		
EC3230	80	40.00	989	+	+	+	+	+	*	*	+	+	+		
PR350	80	0.10	165	+	+	+	+	+	*	*	+	+	+		
E3230	80	60.00	602	+	+	+	+	+	*	*	+	+	+		
C1	90	24.00	1493									+	+		
E3234	98	60.00	634									+	+		

REPRESENTATIVE LOCATION: 2

UNIT DISPATCH KEY: * = USED + = AVAILABLE, NOT USED
- = USED AND REMOVED
! = AIR DROP USED BUT NOT EFFECTIVE

LINE ID	AVTM	P-RATE	UMC	1		2		3		4		5		6	
				50	90	50	90	50	90	50	90	50	90	50	90
HK45	35	9.00	569	*	*	*	*	*	*	*	*	*	*		
H370DY	37	2.00	75	*	*	*	*	*	*	*	*	*	*		
PR320	38	0.10	111	*	*	*	*	*	*	*	*	*	*		
E3235	38	60.00	527					*	*	*	*	*	*		
E3234	38	60.00	527	*	*	*	*	*	*	*	*	*	*		
DO3206	45	0.10	148	+	+	+	+	+	*	*	*	*	*		
E3233	62	60.00	570					+	+	+	*	*	*		
E3232	62	60.00	570					+	+	+	*	*	*		
ECALT2	63	40.00	564									*	*		
E3236	92	60.00	623									+	+		
C1	144	24.00	1541									+	+		

REPRESENTATIVE LOCATION: 3

UNIT DISPATCH KEY: * = USED + = AVAILABLE, NOT USED
- = USED AND REMOVED
! = AIR DROP USED BUT NOT EFFECTIVE

1 2 3 4 5 6

LINE ID	AVTM	P-RATE	UMC	5 0	9 0	5 0	9 0	5 0	9 0	5 0	9 0	5 0	9 0
HK45	31	9.00	557	*	*	*	*	*	*	*	*	*	*
H370DY	33	2.00	67	*	*	*	*	*	*	*	*	*	*
[illegible]	56	60.00	559					*	*	*	*	*	*
[illegible]	56	60.00	559	+	+	+	+	*	*	*	*	*	*
E3235	86	60.00	613					+	+	*	+	+	+
E3234	86	60.00	613					+	+	*	+	+	+
DO3205	108	0.10	228	+	+	+	+	+	+	+	+	+	+
EC3230	108	40.00	1035									+	+
PR350	108	0.10	200	+	+	+	+	+	+	+	+	+	+
E3230	108	60.00	651									+	+
C1	118	24.00	1517									+	+
E3236	164	60.00	752									+	+

REPRESENTATIVE LOCATION: 4

UNIT DISPATCH KEY: * = USED + = AVAILABLE, NOT USED
- = USED AND REMOVED
! = AIR DROP USED BUT NOT EFFECTIVE

LINE ID	AVTM	P-RATE	UMC	1 5 0	1 9 0	2 5 0	2 9 0	3 5 0	3 9 0	4 5 0	4 9 0	5 5 0	5 9 0	6 5 0	6 9 0
HK45	37	9.00	578	*	*	*	*	*	*	*	*	*	*		
H370DY	39	2.00	82	*	*	*	*	*	*	*	*	*	*		
EC6258	56	40.00	560									*	*		
PR370	56	0.10	119	+	+	+	+	*	*	*	*	*	*		
DO3207	56	0.10	162	+	+	+	+	*	*	*	*	*	*		
[illegible]	56	60.00	559	+	+	+	+	*	*	*	*	*	*		
[illegible]	56	60.00	559					*	*	*	*	*	*		
E3235	62	60.00	570					+	*	*	*	*	*		
E3234	62	60.00	570					+	*	*	*	*	*		
E3232	92	60.00	623									+	+		
C2D	109	14.00	324									+	+		

REPRESENTATIVE LOCATION: 5

UNIT DISPATCH KEY: * = USED + = AVAILABLE, NOT USED
- = USED AND REMOVED
! = AIR DROP USED BUT NOT EFFECTIVE

LINE ID	AVTM	P-RATE	UMC	1 5 0	1 9 0	2 5 0	2 9 0	3 5 0	3 9 0	4 5 0	4 9 0	5 5 0	5 9 0	6 5 0	6 9 0
HK45	49	9.00	624	*	*	*	*	*	*	*	*	*	*		
H370DY	54	2.00	114	*	*	*	*	*	*	*	*	*	*		
EC6254	56	40.00	560									*	*		
PR370	56	0.10	119	*	*	*	*	*	*	*	*	*	*		
DO3207	56	0.10	162	*	*	*	*	*	*	*	*	*	*		
E3237	56	60.00	559	*	*	*	*	*	*	*	*	*	*		
E3236	56	60.00	559					*	*	*	*	*	*		
C2D	109	14.00	324									+	+		
[illegible]	116	60.00	666					+	+	+	+	+	+		
[illegible]	116	60.00	666					+	+	+	+	+	+		
[illegible]	134	60.00	698									+	+		

EVENT LIST REPORT
ADMIN UNIT: 0
ANALYSIS ZONE: N2
FUEL MODEL: C
MAX FIRE SIZE MODELLED: 100 AC W/ TIME LIMIT OF: 24 HRS
ON ID: TST
NCL

EVENT LIST BY FIL

RL: 1

	1	2	3	4	5	6
MIN TO CONTAINMENT FOR 50TH ROS:	36	39	49	86	******	
ACR AT CONTAINMENT FOR 50TH ROS:	0.05	0.08	1.05	48.36	******	
LINE PRODUCED BY UNITS 50TH ROS:	2.09	2.53	9.06	73.11	45.48	
MIN TO CONTAINMENT FOR 90TH ROS:	37	42	81	******	******	
ACR AT CONTAINMENT FOR 90TH ROS:	0.07	0.12	33.15	******	******	
LINE PRODUCED BY UNITS 90TH ROS:	2.23	2.97	56.09	26.40	22.95	

RL: 2

	1	2	3	4	5	6
MIN TO CONTAINMENT FOR 50TH ROS:	39	39	41	57	******	
ACR AT CONTAINMENT FOR 50TH ROS:	0.06	0.08	0.74	21.25	******	
LINE PRODUCED BY UNITS 50TH ROS:	2.94	2.93	8.08	44.07	99.65	
MIN TO CONTAINMENT FOR 90TH ROS:	39	39	50	******	******	
ACR AT CONTAINMENT FOR 90TH ROS:	0.08	0.10	12.64	******	******	
PRODUCED BY UNITS 90TH ROS:	2.93	2.92	28.22	72.88	61.09	

RL: 3

	1	2	3	4	5	6
MIN TO CONTAINMENT FOR 50TH ROS:	36	39	59	87	******	
ACR AT CONTAINMENT FOR 50TH ROS:	0.05	0.08	1.52	49.49	******	
LINE PRODUCED BY UNITS 50TH ROS:	2.09	2.53	12.56	74.57	38.15	
MIN TO CONTAINMENT FOR 90TH ROS:	37	42	78	******	******	
ACR AT CONTAINMENT FOR 90TH ROS:	0.07	0.12	30.74	******	******	
LINE PRODUCED BY UNITS 90TH ROS:	2.23	2.97	53.64	27.40	20.95	

RL: 4

	1	2	3	4	5	6
MIN TO CONTAINMENT FOR 50TH ROS:	44	44	58	72	******	
ACR AT CONTAINMENT FOR 50TH ROS:	0.07	0.10	1.47	33.90	******	
LINE PRODUCED BY UNITS 50TH ROS:	3.73	3.71	11.87	61.11	67.97	
MIN TO CONTAINMENT FOR 90TH ROS:	44	44	68	******	******	
ACR AT CONTAINMENT FOR 90TH ROS:	0.09	0.13	23.37	******	******	
LINE PRODUCED BY UNITS 90TH ROS:	3.71	3.69	44.57	36.54	29.41	

RL: 5

	1	2	3	4	5	6

MIN TO CONTAINMENT FOR 50TH ROS:	57	58	60	89	******
ACR AT CONTAINMENT FOR 50TH ROS:	0.12	0.16	1.57	51.79	******
LINE PRODUCED BY UNITS 50TH ROS:	3.54	4.68	12.02	76.46	46.17
'O CONTAINMENT FOR 90TH ROS:	57	58	79	******	******
.T CONTAINMENT FOR 90TH ROS:	0.15	0.21	31.53	******	******
LINE PRODUCED BY UNITS 90TH ROS:	3.53	4.67	54.46	24.74	23.61

02-25-1998 08:42:51

IIAA Chronological Log

Option TST FMZ N2 RL 1 FIL 1 / 50

Min			Acres
0		Fire Discovered	0.01
31	HK45	On Scene, Producing	0.04
33	H370DY	Makes Aerial Drop	0.05
36		Fire Contained	0.05

02-25-1998 08:42:51

IIAA Chronological Log

Option TST FMZ N2 RL 1 FIL 1 / 90

Min			Acres
0		Fire Discovered	0.01
31	HK45	On Scene, Producing	0.05
33	H370DY	Makes Aerial Drop	0.06
37		Fire Contained	0.07

02-25-1998 08:42:51

IIAA Chronological Log

Option TST FMZ N2 RL 1 FIL 2 / 50

Min			Acres
0		Fire Discovered	0.01
31	HK45	On Scene, Producing	0.05
33	H370DY	Makes Aerial Drop	0.06
39		Fire Contained	0.08

02-25-1998 08:42:51

IIAA Chronological Log

Option TST FMZ N2 RL 1 FIL 2 / 90

Min			Acres
0		Fire Discovered	0.01
31	HK45	On Scene, Producing	0.07
33	H370DY	Makes Aerial Drop	0.08
42		Fire Contained	0.12

02-25-1998 08:42:51

IIAA Chronological Log

Option TST FMZ N2 RL 1 FIL 3 / 50

Min			Acres
0		Fire Discovered	0.01

31	HK45	On Scene, Producing	0.43
33	H370DY	Makes Aerial Drop	0.48
43	ECGRS1	On Scene, Producing	0.81
48	H370DY	Makes Aerial Drop	1.01
49		Fire Contained	1.05

02-25-1998 08:42:51

IIAA Chronological Log

Option TST FMZ N2 RL 1 FIL 3 / 90

Min			Acres
0		Fire Discovered	0.01
31	HK45	On Scene, Producing	4.86
33	H370DY	Makes Aerial Drop	5.51
43	ECGRS1	On Scene, Producing	9.35
48	H370DY	Makes Aerial Drop	11.65
62	E3232	On Scene, Producing	19.43
63	H370DY	Makes Aerial Drop	20.06
78	H370DY	Makes Aerial Drop	30.74
80	DO3205	On Scene, Producing	32.34
80	EC3230	On Scene, Producing	32.34
80	PR350	On Scene, Producing	32.34
80	E3230	On Scene, Producing	32.34
81		Fire Contained	33.15

02-25-1998 08:42:51

IIAA Chronological Log

Option TST FMZ N2 RL 1 FIL 4 / 50

Min			Acres
0		Fire Discovered	0.01
31	HK45	On Scene, Producing	6.29
33	H370DY	Makes Aerial Drop	7.13
43	ECGRS1	On Scene, Producing	12.10
48	H370DY	Makes Aerial Drop	15.07
62	E3232	On Scene, Producing	25.14
63	H370DY	Makes Aerial Drop	25.95
78	H370DY	Makes Aerial Drop	39.78
80	DO3205	On Scene, Producing	41.84
80	EC3230	On Scene, Producing	41.84
80	PR350	On Scene, Producing	41.84
80	E3230	On Scene, Producing	41.84
86		Fire Contained	48.36

02-25-1998 08:42:51

IIAA Chronological Log

Option TST FMZ N2 RL 1 FIL 4 / 90

Min			Acres
0		Fire Discovered	0.01
31	HK45	On Scene, Producing	21.90

33	H370DY	Makes Aerial Drop	24.82
43	ECGRS1	On Scene, Producing	42.13
48	H370DY	Makes Aerial Drop	52.49
62	E3232	On Scene, Producing	87.57
63	H370DY	Makes Aerial Drop	90.42
67		Escape Due To Size	101.00

02-25-1998 08:42:51

IIAA Chronological Log

Option TST FMZ N2 RL 1 FIL 5 / 50

Min			Acres
0		Fire Discovered	0.01
31	HK45	On Scene, Producing	19.06
33	H370DY	Makes Aerial Drop	21.59
43	ECGRS1	On Scene, Producing	36.66
48	H370DY	Makes Aerial Drop	45.68
62	E3233	On Scene, Producing	76.20
62	E3232	On Scene, Producing	76.20
63	H370DY	Makes Aerial Drop	78.68
72		Escape Due To Size	101.00

02-25-1998 08:42:51

IIAA Chronological Log

Option TST FMZ N2 RL 1 FIL 5 / 90

Min			Acres
0		Fire Discovered	0.01
31	HK45	On Scene, Producing	23.77
33	H370DY	Makes Aerial Drop	26.93
43	ECGRS1	On Scene, Producing	45.72
48	H370DY	Makes Aerial Drop	56.97
62	E3233	On Scene, Producing	95.05
62	E3232	On Scene, Producing	95.05
63	H370DY	Makes Aerial Drop	98.14
64		Escape Due To Size	101.00

02-25-1998 08:42:51

IIAA Chronological Log

Option TST FMZ N2 RL 2 FIL 1 / 50

Min			Acres
0		Fire Discovered	0.01
35	HK45	On Scene, Producing	0.05
37	H370DY	Makes Aerial Drop	0.06
38	PR320	On Scene, Producing	0.06
38	E3234	On Scene, Producing	0.06
39		Fire Contained	0.06

02-25-1998 08:42:51

IIAA Chronological Log

Option TST FMZ N2 RL 2 FIL 1 / 90

Min			Acres
0		Fire Discovered	0.01
35	HK45	On Scene, Producing	0.06
37	H370DY	Makes Aerial Drop	0.07
38	PR320	On Scene, Producing	0.07
38	E3234	On Scene, Producing	0.07
39		Fire Contained	0.08

02-25-1998 08:42:51

IIAA Chronological Log

Option TST FMZ N2 RL 2 FIL 2 / 50

Min			Acres
0		Fire Discovered	0.01
35	HK45	On Scene, Producing	0.07
37	H370DY	Makes Aerial Drop	0.07
38	PR320	On Scene, Producing	0.08
38	E3234	On Scene, Producing	0.08
39		Fire Contained	0.08

02-25-1998 08:42:51

IIAA Chronological Log

Option TST FMZ N2 RL 2 FIL 2 / 90

Min			Acres
0		Fire Discovered	0.01
35	HK45	On Scene, Producing	0.08
37	H370DY	Makes Aerial Drop	0.09
38	PR320	On Scene, Producing	0.10
38	E3234	On Scene, Producing	0.10
39		Fire Contained	0.10

02-25-1998 08:42:51

IIAA Chronological Log

Option TST FMZ N2 RL 2 FIL 3 / 50

Min			Acres
0		Fire Discovered	0.01
35	HK45	On Scene, Producing	0.54
37	H370DY	Makes Aerial Drop	0.61
38	PR320	On Scene, Producing	0.64
38	E3235	On Scene, Producing	0.64
38	E3234	On Scene, Producing	0.64
41		Fire Contained	0.74

02-25-1998 08:42:51

IIAA Chronological Log

Option TST FMZ N2 RL 2 FIL 3 / 90

Min			Acres
0		Fire Discovered	0.01
35	HK45	On Scene, Producing	6.20
37	H370DY	Makes Aerial Drop	6.92
38	PR320	On Scene, Producing	7.30
38	E3235	On Scene, Producing	7.30
38	E3234	On Scene, Producing	7.30
42	H370DY	Makes Aerial Drop	8.92
45	DO3206	On Scene, Producing	10.24
47	H370DY	Makes Aerial Drop	11.17
50		Fire Contained	12.64

02-25-1998 08:42:51

IIAA Chronological Log

Option TST FMZ N2 RL 2 FIL 4 / 50

Min			Acres
0		Fire Discovered	0.01
35	HK45	On Scene, Producing	8.02
37	H370DY	Makes Aerial Drop	8.96
38	PR320	On Scene, Producing	9.45
38	E3235	On Scene, Producing	9.45
38	E3234	On Scene, Producing	9.45
42	H370DY	Makes Aerial Drop	11.54
45	DO3206	On Scene, Producing	13.25
47	H370DY	Makes Aerial Drop	14.45
52	H370DY	Makes Aerial Drop	17.69
57	H370DY	Makes Aerial Drop	21.25
57		Fire Contained	21.25

02-25-1998 08:42:51

IIAA Chronological Log

Option TST FMZ N2 RL 2 FIL 4 / 90

Min			Acres
0		Fire Discovered	0.01
35	HK45	On Scene, Producing	27.91
37	H370DY	Makes Aerial Drop	31.19
38	PR320	On Scene, Producing	32.90
38	E3235	On Scene, Producing	32.90
38	E3234	On Scene, Producing	32.90
42	H370DY	Makes Aerial Drop	40.19
45	DO3206	On Scene, Producing	46.14
47	H370DY	Makes Aerial Drop	50.33
52	H370DY	Makes Aerial Drop	61.61
57	H370DY	Makes Aerial Drop	74.02
62	H370DY	Makes Aerial Drop	87.57
62	E3233	On Scene, Producing	87.57

62	E3232	On Scene, Producing	87.57
67	H370DY	Makes Aerial Drop	102.27
67		Escape Due To Size	101.00

5-1998 08:42:51

IIAA Chronological Log

Option TST FMZ N2 RL 2 FIL 5 / 50

Min			Acres
0		Fire Discovered	0.01
35	HK45	On Scene, Producing	24.29
37	H370DY	Makes Aerial Drop	27.14
38	PR320	On Scene, Producing	28.63
38	E3235	On Scene, Producing	28.63
38	E3234	On Scene, Producing	28.63
42	H370DY	Makes Aerial Drop	34.97
45	DO3206	On Scene, Producing	40.15
47	H370DY	Makes Aerial Drop	43.79
52	H370DY	Makes Aerial Drop	53.60
57	H370DY	Makes Aerial Drop	64.41
62	H370DY	Makes Aerial Drop	76.20
62	E3233	On Scene, Producing	76.20
62	E3232	On Scene, Producing	76.20
63	ECALT2	On Scene, Producing	78.68
67	H370DY	Makes Aerial Drop	88.98
72	H370DY	Makes Aerial Drop	102.76
72		Escape Due To Size	101.00

02-25-1998 08:42:51

IIAA Chronological Log

Option TST FMZ N2 RL 2 FIL 5 / 90

Min			Acres
0		Fire Discovered	0.01
35	HK45	On Scene, Producing	30.30
37	H370DY	Makes Aerial Drop	33.86
38	PR320	On Scene, Producing	35.71
38	E3235	On Scene, Producing	35.71
38	E3234	On Scene, Producing	35.71
42	H370DY	Makes Aerial Drop	43.62
45	DO3206	On Scene, Producing	50.08
47	H370DY	Makes Aerial Drop	54.63
52	H370DY	Makes Aerial Drop	66.86
57	H370DY	Makes Aerial Drop	80.34
62	H370DY	Makes Aerial Drop	95.05
62	E3233	On Scene, Producing	95.05
62	E3232	On Scene, Producing	95.05
63	ECALT2	On Scene, Producing	98.14
64		Escape Due To Size	101.00

02-25-1998 08:42:51

IIAA Chronological Log

Option TST FMZ N2 RL 3 FIL 1 / 50

Min			Acres
0		Fire Discovered	0.01
31	HK45	On Scene, Producing	0.04
33	H370DY	Makes Aerial Drop	0.05
36		Fire Contained	0.05

02-25-1998 08:42:51

IIAA Chronological Log

Option TST FMZ N2 RL 3 FIL 1 / 90

Min			Acres
0		Fire Discovered	0.01
31	HK45	On Scene, Producing	0.05
33	H370DY	Makes Aerial Drop	0.06
37		Fire Contained	0.07

02-25-1998 08:42:51

IIAA Chronological Log

Option TST FMZ N2 RL 3 FIL 2 / 50

Min			Acres
0		Fire Discovered	0.01
31	HK45	On Scene, Producing	0.05
33	H370DY	Makes Aerial Drop	0.06
39		Fire Contained	0.08

02-25-1998 08:42:51

IIAA Chronological Log

Option TST FMZ N2 RL 3 FIL 2 / 90

Min			Acres
0		Fire Discovered	0.01
31	HK45	On Scene, Producing	0.07
33	H370DY	Makes Aerial Drop	0.08
42		Fire Contained	0.12

02-25-1998 08:42:51

IIAA Chronological Log

Option TST FMZ N2 RL 3 FIL 3 / 50

Min			Acres
0		Fire Discovered	0.01
31	HK45	On Scene, Producing	0.43
33	H370DY	Makes Aerial Drop	0.48
48	H370DY	Makes Aerial Drop	1.01

56	E3233	On Scene, Producing	1.37
56	E3232	On Scene, Producing	1.37
59		Fire Contained	1.52

5-1998 08:42:51

IIAA Chronological Log

Option TST FMZ N2 RL 3 FIL 3 / 90

Min			Acres
0		Fire Discovered	0.01
31	HK45	On Scene, Producing	4.86
33	H370DY	Makes Aerial Drop	5.51
48	H370DY	Makes Aerial Drop	11.65
56	E3233	On Scene, Producing	15.85
56	E3232	On Scene, Producing	15.85
63	H370DY	Makes Aerial Drop	20.06
78	H370DY	Makes Aerial Drop	30.74
78		Fire Contained	30.74

02-25-1998 08:42:51

IIAA Chronological Log

Option TST FMZ N2 RL 3 FIL 4 / 50

Min			Acres
0		Fire Discovered	0.01
31	HK45	On Scene, Producing	6.29
33	H370DY	Makes Aerial Drop	7.13
48	H370DY	Makes Aerial Drop	15.07
56	E3233	On Scene, Producing	20.51
56	E3232	On Scene, Producing	20.51
63	H370DY	Makes Aerial Drop	25.95
78	H370DY	Makes Aerial Drop	39.78
86	E3235	On Scene, Producing	48.36
86	E3234	On Scene, Producing	48.36
87		Fire Contained	49.49

02-25-1998 08:42:51

IIAA Chronological Log

Option TST FMZ N2 RL 3 FIL 4 / 90

Min			Acres
0		Fire Discovered	0.01
31	HK45	On Scene, Producing	21.90
33	H370DY	Makes Aerial Drop	24.82
48	H370DY	Makes Aerial Drop	52.49
56	E3233	On Scene, Producing	71.45
56	E3232	On Scene, Producing	71.45
63	H370DY	Makes Aerial Drop	90.42
67		Escape Due To Size	101.00

02-25-1998 08:42:51

IIAA Chronological Log

Option TST FMZ N2 RL 3 FIL 5 / 50

Min			Acres
0		Fire Discovered	0.01
31	HK45	On Scene, Producing	19.06
33	H370DY	Makes Aerial Drop	21.59
48	H370DY	Makes Aerial Drop	45.68
56	E3233	On Scene, Producing	62.17
56	E3232	On Scene, Producing	62.17
63	H370DY	Makes Aerial Drop	78.68
72		Escape Due To Size	101.00

02-25-1998 08:42:51

IIAA Chronological Log

Option TST FMZ N2 RL 3 FIL 5 / 90

Min			Acres
0		Fire Discovered	0.01
31	HK45	On Scene, Producing	23.77
33	H370DY	Makes Aerial Drop	26.93
48	H370DY	Makes Aerial Drop	56.97
56	E3233	On Scene, Producing	77.54
56	E3232	On Scene, Producing	77.54
63	H370DY	Makes Aerial Drop	98.14
64		Escape Due To Size	101.00

02-25-1998 08:42:51

IIAA Chronological Log

Option TST FMZ N2 RL 4 FIL 1 / 50

Min			Acres
0		Fire Discovered	0.01
37	HK45	On Scene, Producing	0.06
39	H370DY	Makes Aerial Drop	0.06
44	H370DY	Makes Aerial Drop	0.07
44		Fire Contained	0.07

02-25-1998 08:42:51

IIAA Chronological Log

Option TST FMZ N2 RL 4 FIL 1 / 90

Min			Acres
0		Fire Discovered	0.01
37	HK45	On Scene, Producing	0.07
39	H370DY	Makes Aerial Drop	0.08
44	H370DY	Makes Aerial Drop	0.09
44		Fire Contained	0.09

02-25-1998 08:42:51

IIAA Chronological Log

Option TST FMZ N2 RL 4 FIL 2 / 50

Min			Acres
0		Fire Discovered	0.01
37	HK45	On Scene, Producing	0.07
39	H370DY	Makes Aerial Drop	0.08
44	H370DY	Makes Aerial Drop	0.10
44		Fire Contained	0.10

02-25-1998 08:42:51

IIAA Chronological Log

Option TST FMZ N2 RL 4 FIL 2 / 90

Min			Acres
0		Fire Discovered	0.01
37	HK45	On Scene, Producing	0.09
39	H370DY	Makes Aerial Drop	0.10
44	H370DY	Makes Aerial Drop	0.13
44		Fire Contained	0.13

`5-1998 08:42:51

IIAA Chronological Log

Option TST FMZ N2 RL 4 FIL 3 / 50

Min			Acres
0		Fire Discovered	0.01
37	HK45	On Scene, Producing	0.61
39	H370DY	Makes Aerial Drop	0.67
44	H370DY	Makes Aerial Drop	0.85
49	H370DY	Makes Aerial Drop	1.05
54	H370DY	Makes Aerial Drop	1.28
56	PR370	On Scene, Producing	1.37
56	DO3207	On Scene, Producing	1.37
56	E3237	On Scene, Producing	1.37
56	E3236	On Scene, Producing	1.37
58		Fire Contained	1.47

02-25-1998 08:42:51

IIAA Chronological Log

Option TST FMZ N2 RL 4 FIL 3 / 90

Min			Acres
0		Fire Discovered	0.01
37	HK45	On Scene, Producing	6.92
39	H370DY	Makes Aerial Drop	7.69

44	H370DY	Makes Aerial Drop	9.79
49	H370DY	Makes Aerial Drop	12.14
54	H370DY	Makes Aerial Drop	14.74
56	PR370	On Scene, Producing	15.85
56	DO3207	On Scene, Producing	15.85
56	E3237	On Scene, Producing	15.85
56	E3236	On Scene, Producing	15.85
59	H370DY	Makes Aerial Drop	17.59
62	E3235	On Scene, Producing	19.43
62	E3234	On Scene, Producing	19.43
64	H370DY	Makes Aerial Drop	20.70
68		Fire Contained	23.37

02-25-1998 08:42:52

IIAA Chronological Log

Option TST FMZ N2 RL 4 FIL 4 / 50

Min			Acres
0		Fire Discovered	0.01
37	HK45	On Scene, Producing	8.96
39	H370DY	Makes Aerial Drop	9.95
44	H370DY	Makes Aerial Drop	12.67
49	H370DY	Makes Aerial Drop	15.70
54	H370DY	Makes Aerial Drop	19.07
56	PR370	On Scene, Producing	20.51
56	DO3207	On Scene, Producing	20.51
56	E3237	On Scene, Producing	20.51
56	E3236	On Scene, Producing	20.51
59	H370DY	Makes Aerial Drop	22.76
62	E3235	On Scene, Producing	25.14
62	E3234	On Scene, Producing	25.14
64	H370DY	Makes Aerial Drop	26.78
69	H370DY	Makes Aerial Drop	31.13
72		Fire Contained	33.90

02-25-1998 08:42:52

IIAA Chronological Log

Option TST FMZ N2 RL 4 FIL 4 / 90

Min			Acres
0		Fire Discovered	0.01
37	HK45	On Scene, Producing	31.19
39	H370DY	Makes Aerial Drop	34.66
44	H370DY	Makes Aerial Drop	44.11
49	H370DY	Makes Aerial Drop	54.70
54	H370DY	Makes Aerial Drop	66.43
56	PR370	On Scene, Producing	71.45
56	DO3207	On Scene, Producing	71.45
56	E3237	On Scene, Producing	71.45
56	E3236	On Scene, Producing	71.45
59	H370DY	Makes Aerial Drop	79.31
62	E3235	On Scene, Producing	87.57
62	E3234	On Scene, Producing	87.57
64	H370DY	Makes Aerial Drop	93.31

67		Escape Due To Size	320.00

02-25-1998 08:42:52

IIAA Chronological Log

Option TST FMZ N2 RL 4 FIL 5 / 50

Min			Acres
0		Fire Discovered	0.01
37	HK45	On Scene, Producing	27.14
39	H370DY	Makes Aerial Drop	30.16
44	H370DY	Makes Aerial Drop	38.38
49	H370DY	Makes Aerial Drop	47.60
54	H370DY	Makes Aerial Drop	57.81
56	EC6258	On Scene, Producing	62.17
56	PR370	On Scene, Producing	62.17
56	DO3207	On Scene, Producing	62.17
56	E3237	On Scene, Producing	62.17
56	E3236	On Scene, Producing	62.17
59	H370DY	Makes Aerial Drop	69.00
62	E3235	On Scene, Producing	76.20
62	E3234	On Scene, Producing	76.20
64	H370DY	Makes Aerial Drop	81.19
69	H370DY	Makes Aerial Drop	94.38
72		Escape Due To Size	340.00

02-25-1998 08:42:52

IIAA Chronological Log

Option TST FMZ N2 RL 4 FIL 5 / 90

Min			Acres
0		Fire Discovered	0.01
37	HK45	On Scene, Producing	33.86
39	H370DY	Makes Aerial Drop	37.62
44	H370DY	Makes Aerial Drop	47.88
49	H370DY	Makes Aerial Drop	59.37
54	H370DY	Makes Aerial Drop	72.11
56	EC6258	On Scene, Producing	77.54
56	PR370	On Scene, Producing	77.54
56	DO3207	On Scene, Producing	77.54
56	E3237	On Scene, Producing	77.54
56	E3236	On Scene, Producing	77.54
59	H370DY	Makes Aerial Drop	86.07
62	E3235	On Scene, Producing	95.05
62	E3234	On Scene, Producing	95.05
64	H370DY	Makes Aerial Drop	101.28
64		Escape Due To Size	346.00

02-25-1998 08:42:52

IIAA Chronological Log

Option TST FMZ N2 RL 5 FIL 1 / 50

Min			Acres

---			---------
0		Fire Discovered	0.01
49	HK45	On Scene, Producing	0.09
54	H370DY	Makes Aerial Drop	0.11
56	PR370	On Scene, Producing	0.11
56	DO3207	On Scene, Producing	0.11
56	E3237	On Scene, Producing	0.11
57		Fire Contained	0.12

02-25-1998 08:42:52

IIAA Chronological Log

Option TST FMZ N2 RL 5 FIL 1 / 90

Min			Acres
0		Fire Discovered	0.01
49	HK45	On Scene, Producing	0.11
54	H370DY	Makes Aerial Drop	0.14
56	PR370	On Scene, Producing	0.15
56	DO3207	On Scene, Producing	0.15
56	E3237	On Scene, Producing	0.15
57		Fire Contained	0.15

02-25-1998 08:42:52

IIAA Chronological Log

Option TST FMZ N2 RL 5 FIL 2 / 50

Min			Acres
0		Fire Discovered	0.01
49	HK45	On Scene, Producing	0.12
54	H370DY	Makes Aerial Drop	0.14
56	PR370	On Scene, Producing	0.15
56	DO3207	On Scene, Producing	0.15
56	E3237	On Scene, Producing	0.15
58		Fire Contained	0.16

02-25-1998 08:42:52

IIAA Chronological Log

Option TST FMZ N2 RL 5 FIL 2 / 90

Min			Acres
0		Fire Discovered	0.01
49	HK45	On Scene, Producing	0.15
54	H370DY	Makes Aerial Drop	0.19
56	PR370	On Scene, Producing	0.20
56	DO3207	On Scene, Producing	0.20
56	E3237	On Scene, Producing	0.20
58		Fire Contained	0.21

02-25-1998 08:42:52

IIAA Chronological Log
Option TST FMZ N2 RL 5 FIL 3 / 50

Min			Acres
0		Fire Discovered	0.01
49	HK45	On Scene, Producing	1.05
54	H370DY	Makes Aerial Drop	1.28
56	PR370	On Scene, Producing	1.37
56	DO3207	On Scene, Producing	1.37
56	E3237	On Scene, Producing	1.37
56	E3236	On Scene, Producing	1.37
59	H370DY	Makes Aerial Drop	1.52
60		Fire Contained	1.57

02-25-1998 08:42:52

IIAA Chronological Log
Option TST FMZ N2 RL 5 FIL 3 / 90

Min			Acres
0		Fire Discovered	0.01
49	HK45	On Scene, Producing	12.14
54	H370DY	Makes Aerial Drop	14.74
56	PR370	On Scene, Producing	15.85
56	DO3207	On Scene, Producing	15.85
56	E3237	On Scene, Producing	15.85
56	E3236	On Scene, Producing	15.85
59	H370DY	Makes Aerial Drop	17.59
64	H370DY	Makes Aerial Drop	20.70
69	H370DY	Makes Aerial Drop	24.06
74	H370DY	Makes Aerial Drop	27.67
79	H370DY	Makes Aerial Drop	31.53
79		Fire Contained	31.53

02-25-1998 08:42:52

IIAA Chronological Log
Option TST FMZ N2 RL 5 FIL 4 / 50

Min			Acres
0		Fire Discovered	0.01
49	HK45	On Scene, Producing	15.70
54	H370DY	Makes Aerial Drop	19.07
56	PR370	On Scene, Producing	20.51
56	DO3207	On Scene, Producing	20.51
56	E3237	On Scene, Producing	20.51
56	E3236	On Scene, Producing	20.51
59	H370DY	Makes Aerial Drop	22.76
64	H370DY	Makes Aerial Drop	26.78
69	H370DY	Makes Aerial Drop	31.13
74	H370DY	Makes Aerial Drop	35.80
79	H370DY	Makes Aerial Drop	40.81
84	H370DY	Makes Aerial Drop	46.13
89	H370DY	Makes Aerial Drop	51.79
89		Fire Contained	51.79

02-25-1998 08:42:52

IIAA Chronological Log

Option TST FMZ N2 RL 5 FIL 4 / 90

Min			Acres
0		Fire Discovered	0.01
49	HK45	On Scene, Producing	54.70
54	H370DY	Makes Aerial Drop	66.43
56	PR370	On Scene, Producing	71.45
56	DO3207	On Scene, Producing	71.45
56	E3237	On Scene, Producing	71.45
56	E3236	On Scene, Producing	71.45
59	H370DY	Makes Aerial Drop	79.31
64	H370DY	Makes Aerial Drop	93.31
67		Escape Due To Size	300.00

02-25-1998 08:42:52

IIAA Chronological Log

Option TST FMZ N2 RL 5 FIL 5 / 50

Min			Acres
0		Fire Discovered	0.01
49	HK45	On Scene, Producing	47.60
54	H370DY	Makes Aerial Drop	57.81
56	EC6254	On Scene, Producing	62.17
56	PR370	On Scene, Producing	62.17
56	DO3207	On Scene, Producing	62.17
56	E3237	On Scene, Producing	62.17
56	E3236	On Scene, Producing	62.17
59	H370DY	Makes Aerial Drop	69.00
64	H370DY	Makes Aerial Drop	81.19
69	H370DY	Makes Aerial Drop	94.38
72		Escape Due To Size	310.00

02-25-1998 08:42:52

IIAA Chronological Log

Option TST FMZ N2 RL 5 FIL 5 / 90

Min			Acres
0		Fire Discovered	0.01
49	HK45	On Scene, Producing	59.37
54	H370DY	Makes Aerial Drop	72.11
56	EC6254	On Scene, Producing	77.54
56	PR370	On Scene, Producing	77.54
56	DO3207	On Scene, Producing	77.54
56	E3237	On Scene, Producing	77.54
56	E3236	On Scene, Producing	77.54
59	H370DY	Makes Aerial Drop	86.07
64	H370DY	Makes Aerial Drop	101.28
64		Escape Due To Size	340.00

AAC INPUT TABLE
ANALYSIS ZONE: N4

PER ACRE SUPPRESSION COST
DOLLAR AMOUNTS NOT INFLATED

RE LIMIT	$ COST
0.3	4951
1.0	1898
10.0	408
100.0	88
300.0	57
1000.0	128
999999.0	32

EFT INPUT TABLE
ANALYSIS ZONE: N4
FBD: HIS

ESCAPED FIRE TABLE

RL	1	2	3	4	5	6
1	300	400	750	1500	8600	17800
	350	500	1000	2000	8600	17800
2	300	400	750	1500	8600	17800
	350	500	1000	2000	8600	17800
3	300	400	750	1500	8600	17800
	350	500	1000	2000	8600	17800
4	300	400	750	1500	8600	17800
	350	500	1000	2000	8600	17800
5	300	400	750	1500	8600	17800
	350	500	1000	2000	8600	17800
6	300	400	750	1500	8600	17800
	350	500	1000	2000	8600	17800
7	300	400	750	1500	8600	17800
	350	500	1000	2000	8600	17800
8	300	400	750	1500	8600	17800
	350	500	1000	2000	8600	17800
9	300	400	750	1500	8600	17800
	350	500	1000	2000	8600	17800
10	300	400	750	1500	8600	17800
	350	500	1000	2000	8600	17800
11	300	400	750	1500	8600	17800
	350	500	1000	2000	8600	17800
	300	400	750	1500	8600	17800
	350	500	1000	2000	8600	17800

MRT INPUT TABLE
ANALYSIS ZONE: N4

MASTER RESOURCE TABLE
DOLLAR AMOUNTS NOT INFLATED

UNIT ID	1	2	3	4	5	6	7	8	9	10	11
3232	0.00	0.00	0.00	0.00	0.00	0.00	0.00	0.00			
	129	53	47	61	216	195	216	64			
	1089	949	939	965	1249	1209	1249	969			
AT2	20.00	20.00	20.00	20.00	20.00	20.00	20.00	20.00			
	78	73	73	79	87	80	89	78			
	944	678	678	1000	1406	1070	1490	930			
ATR	20.00	20.00	20.00	20.00	20.00	20.00	20.00	20.00			
	78	73	73	79	87	80	89	78			
	944	678	678	1000	1406	1070	1490	930			
ATS	20.00	20.00	20.00	20.00	20.00	20.00	20.00	20.00			
	115	115	115	75	115	115	115	67			
	2820	2820	2820	804	2820	2820	2820	398			
C1	24.00	24.00	24.00	24.00	24.00	24.00	24.00	24.00			
	150	66	60	76	246	222	246	78			
	1546	1472	1466	1480	1631	1610	1631	1482			
C2	14.00	14.00	14.00	14.00	14.00	14.00	14.00	14.00			
	155	106	65	81	251	227	251	83			
	400	318	250	276	560	520	560	280			
C2D	14.00	14.00	14.00	14.00	14.00	14.00	14.00	14.00			
	76	105	149	165	143	119	143	191			
	268	316	390	416	380	340	380	460			
DO3205	1.00	1.00	1.00	1.00	1.00	1.00	1.00	1.00			
	140	56	50	66	236	212	236	68			
	270	162	154	175	393	362	393	178			
DO3206	1.00	1.00	1.00	1.00	1.00	1.00	1.00	1.00			
	37	80	108	116	82	61	85	138			
	138	193	228	239	196	168	199	267			
DO3207	1.00	1.00	1.00	1.00	1.00	1.00	1.00	1.00			
	128	134	152	174	92	68	92	231			
	255	262	285	313	208	178	208	387			
DZ2240	52.00	52.00	52.00	52.00	52.00	52.00	52.00	52.00			
	190	128	78	97	310	280	310	100			
	150	109	75	88	230	210	230	90			
DZ2242	52.00	52.00	52.00	52.00	52.00	52.00	52.00	52.00			
	91	127	182	202	175	145	175	235			
	84	108	145	158	140	120	140	180			
DZ5DZR	52.00	52.00	52.00	52.00	52.00	52.00	52.00	52.00			
	77	28	72	84	245	215	245	124			
	88	55	85	93	200	180	200	119			
E3230	60.00	60.00	60.00	60.00	60.00	60.00	60.00	60.00			
	140	56	50	66	236	212	236	68			
	709	559	549	576	880	837	880	581			
E3231	0.00	0.00	0.00	0.00	0.00	0.00	0.00	0.00			
	0	0	0	0	0	0	0	0			
	0	0	0	0	0	0	0	0			
E3232	60.00	60.00	60.00	60.00	60.00	60.00	60.00	60.00			
	66	26	62	72	200	176	200	103			
	576	506	570	587	816	773	816	643			
[illegible]	60.00	60.00	60.00	60.00	60.00	60.00	60.00	60.00			
	66	26	62	72	200	176	200	103			
	576	506	570	587	816	773	816	643			

E3234	60.00	60.00	60.00	60.00	60.00	60.00	60.00	60.00
	26	62	92	108	164	140	164	103
	506	570	623	651	752	709	752	643
E3235	60.00	60.00	60.00	60.00	60.00	60.00	60.00	60.00
	26	62	92	108	164	140	164	103
	506	570	623	651	752	709	752	643
3	60.00	60.00	60.00	60.00	60.00	60.00	60.00	60.00
	128	134	152	174	92	68	92	231
	688	698	730	769	623	581	623	872
E3237	60.00	60.00	60.00	60.00	60.00	60.00	60.00	60.00
	128	134	152	174	92	68	92	231
	688	698	730	769	623	581	623	872
EC2260	40.00	40.00	40.00	40.00	40.00	40.00	40.00	40.00
	145	96	55	71	241	217	241	73
	700	618	550	576	860	820	860	580
EC2274	40.00	40.00	40.00	40.00	40.00	40.00	40.00	40.00
	145	96	55	71	241	217	241	73
	700	618	550	576	860	820	860	580
EC3230	40.00	40.00	40.00	40.00	40.00	40.00	40.00	40.00
	140	56	50	66	236	212	236	68
	1089	949	939	965	1249	1209	1249	969
EC3232	40.00	40.00	40.00	40.00	40.00	40.00	40.00	40.00
	66	26	62	72	200	176	200	103
	965	899	959	975	1189	1149	1189	1027
EC3233	40.00	40.00	40.00	40.00	40.00	40.00	40.00	40.00
	66	26	62	72	200	176	200	103
	965	899	959	975	1189	1149	1189	1027
EC3234	40.00	40.00	40.00	40.00	40.00	40.00	40.00	40.00
	26	62	92	108	164	140	164	103
	899	959	1009	1035	1129	1089	1129	1027
EC3235	40.00	40.00	40.00	40.00	40.00	40.00	40.00	40.00
	26	62	92	108	164	140	164	103
	899	959	1009	1035	1129	1089	1129	1027
EC3236	40.00	40.00	40.00	40.00	40.00	40.00	40.00	40.00
	128	134	152	174	92	68	92	231
	1069	1079	1109	1145	1009	969	1009	1241
EC3237	40.00	40.00	40.00	40.00	40.00	40.00	40.00	40.00
	128	134	152	174	92	68	92	231
	1069	1079	1109	1145	1009	969	1009	1241
EC3941	40.00	40.00	40.00	40.00	40.00	40.00	40.00	40.00
	128	128	68	92	260	236	260	38
	680	680	580	620	900	860	900	530
EC3961	40.00	40.00	40.00	40.00	40.00	40.00	40.00	40.00
	128	128	68	92	260	236	260	38
	680	680	580	620	900	860	900	530
EC6254	40.00	40.00	40.00	40.00	40.00	40.00	40.00	40.00
	128	158	176	198	116	92	116	255
	680	730	760	796	660	620	660	892
EC6258	40.00	40.00	40.00	40.00	40.00	40.00	40.00	40.00
	104	134	152	174	92	68	92	231
	640	690	720	756	620	580	620	852
ECALT1	40.00	40.00	40.00	40.00	40.00	40.00	40.00	40.00
	66	95	139	155	133	109	133	181
	568	616	690	716	680	640	680	760
ECALT2	40.00	40.00	40.00	40.00	40.00	40.00	40.00	40.00
	66	95	139	155	133	109	133	181
	568	616	690	716	680	640	680	760
31	40.00	40.00	40.00	40.00	40.00	40.00	40.00	40.00
	85	61	91	119	229	205	229	121
	600	560	610	656	840	800	840	660

ECGRS2	40.00	40.00	40.00	40.00	40.00	40.00	40.00	40.00
	85	61	91	119	229	205	229	121
	600	560	610	656	840	800	840	660
H2O2	4.00	4.00	4.00	4.00	4.00	4.00	4.00	4.00
	44	45	48	61	65	57	71	60
	91	93	100	128	139	120	152	127
3H	2.00	2.00	2.00	2.00	2.00	2.00	2.00	2.00
	42	27	36	39	47	43	58	49
	87	54	74	82	98	89	123	102
H3553P	2.00	2.00	2.00	2.00	2.00	2.00	2.00	2.00
	42	27	36	39	47	43	58	49
	87	54	74	82	98	89	123	102
H3C510	2.00	2.00	2.00	2.00	2.00	2.00	2.00	2.00
	57	48	48	59	73	61	75	56
	120	100	100	124	155	129	161	119
HK553	9.00	9.00	9.00	9.00	9.00	9.00	9.00	9.00
	39	27	34	37	43	40	53	45
	600	552	581	592	615	603	652	621
HT553	9.00	9.00	9.00	9.00	9.00	9.00	9.00	9.00
	42	27	36	39	47	43	58	49
	600	552	581	592	615	603	652	621
PR320	3.00	3.00	3.00	3.00	3.00	3.00	3.00	3.00
	26	62	92	108	164	140	164	103
	96	142	180	200	273	242	273	194
PR350	3.00	3.00	3.00	3.00	3.00	3.00	3.00	3.00
	140	56	50	66	236	212	236	68
	242	134	126	147	365	334	365	150
PR370	3.00	3.00	3.00	3.00	3.00	3.00	3.00	3.00
	128	134	152	174	92	68	92	231
	212	219	242	270	165	135	165	344
ST	22.00	22.00	22.00	22.00	22.00	22.00	22.00	22.00
	38	60	74	78	61	50	62	89
	224	800	1168	1280	832	544	864	1568
WT01	0.00	0.00	0.00	0.00	0.00	0.00	0.00	0.00
	26	62	92	108	164	140	164	103
	182	223	257	274	338	311	338	269

NVC INPUT TABLE
ANALYSIS ZONE: N4

NVC PER ACRE INPUT TABLE
DOLLAR AMOUNTS NOT INFLATED

TABLE: 04 FOR REP LOCATION(S): 1 2 3 4 5 6 7 8

RESOURCE	1	2	3	4	5
Mature Timber	0.00	0.00	0.00	0.00	0.00
Immature Poles	0.00	0.00	0.00	0.00	0.00
Immature S/Sap	0.00	0.00	0.00	0.00	0.00
Forage	-0.42	-0.42	-0.42	-0.42	-0.42
Water	-86.61	-86.61	-176.99	-176.99	-219.09
Soils	-0.46	-0.46	-3.18	-3.18	-3.20
Fish Wm/Cd Wtr	0.00	0.00	0.00	0.00	-0.01
Fish Anad Sprt	0.00	0.00	0.00	0.00	0.00
Fish Commercl	0.00	0.00	0.00	0.00	0.00
Wildlife Big Gm	-0.20	-0.20	-0.59	-0.59	-1.17
Wildlife Other	-0.26	-0.26	-0.65	-0.65	-1.03
Rec Disp/Dev	0.00	0.00	-0.06	-0.06	-0.12
Rec Wildernesss	0.00	0.00	0.00	0.00	0.00
Improvements	0.00	0.00	-5.41	-7.57	-9.74
TOTAL	-87.95	-87.95	-187.30	-189.46	-234.78

OST INPUT TABLE
ANALYSIS ZONE: N4
OPTION ID: TST

OPTION SELECTOR TABLE

OPTION 1:TST

REP LOC:	12345678
AT2	00000000
ATR	00000000
ATS	00000000
C1	05050005
C2	00500000
C2D	50005550
DO3205	01110001
DO3206	10000000
DO3207	00001110
DZ2240	05550005
DZ2242	50005500
E3230	05110003
E3232	31330505
E3233	33330505
E3234	33333330
E3235	13553330
E3236	05001130
E3237	50003110
EC3230	05110003
EC3232	00000000
33	00000000
34	00000000
EC3235	00000000
EC3236	00000000
EC3237	00000000
EC3941	00000001
EC3961	00000001
EC6254	00005050
EC6258	00005050
ECALT1	00350003
ECALT2	50000000
H3553H	00000000
H3553P	00000000
H370DY	11111111
HK45	11111111
HK553	00000000
HKC	00000000
HT553	00000000
PR320	10000000
PR350	01110001
PR370	00001110
ST	00000000
WT01	00000000

EC6258	92	40.00	620															*	*	*	+			
EC6254	116	40.00	660															*	+	+	+			
C2D	143	14.00	380															+	+	+	+			
E3235	164	60.00	752									+	+	+	+	+	+	+	+	+	+			
E3234	164	60.00	752									+	+	+	+	+	+	+	+	+	+			
42	175	52.00	140															+	+	+	+			

REPRESENTATIVE LOCATION: 6

UNIT DISPATCH KEY: * = USED + = AVAILABLE, NOT USED
- = USED AND REMOVED
! = AIR DROP USED BUT NOT EFFECTIVE

LINE ID	AVTM	P-RATE	UMC	1		2		3		4		5		6	
				5	9	5	9	5	9	5	9	5	9	5	9
				0	0	0	0	0	0	0	0	0	0	0	0
HK45	40	9.00	589	*	*	*	*	*	*	*	*	*	*	*	*
H370DY	43	2.00	89	*	*	*	*	*	*	*	*	*	*	*	*
PR370	68	0.10	135	+	+	+	+	+	+	*	*	*	*	*	*
DO3207	68	0.10	178	+	+	+	+	+	+	*	*	*	*	*	*
E3237	68	60.00	581	+	+	+	+	+	+	*	*	*	*	*	*
E3236	68	60.00	581	+	+	+	+	+	+	*	*	*	*	*	*
C2D	119	14.00	340									*	+	+	+
E3235	140	60.00	709					+	+	+	+	+	+	+	+
E3234	140	60.00	709					+	+	+	+	+	+	+	+
DZ2242	145	52.00	120									+	+	+	+
E3233	176	60.00	773									+	+	+	+
E3232	176	60.00	773									+	+	+	+

REPRESENTATIVE LOCATION: 7

UNIT DISPATCH KEY: * = USED + = AVAILABLE, NOT USED
- = USED AND REMOVED
! = AIR DROP USED BUT NOT EFFECTIVE

LINE ID	AVTM	P-RATE	UMC	1		2		3		4		5		6	
				5	9	5	9	5	9	5	9	5	9	5	9
				0	0	0	0	0	0	0	0	0	0	0	0
HK45	53	9.00	638	*	*	*	*	*	*	*	*	*	*	*	*
H370DY	58	2.00	123	*	*	*	*	*	*	*	*	*	*	*	*
PR370	92	0.10	165	+	+	+	+	+	+	*	*	*	*	*	+
DO3207	92	0.10	208	+	+	+	+	+	+	*	*	*	*	*	+
E3237	92	60.00	623	+	+	+	+	+	+	*	*	*	*	*	+
E3236	92	60.00	623					+	+	*	*	*	*	*	+
EC6258	92	40.00	620									*	*	*	+
EC6254	116	40.00	660									*	+	+	+
C2D	143	14.00	380									+	+	+	+
E3235	164	60.00	752					+	+	+	+	+	+	+	+
E3234	164	60.00	752					+	+	+	+	+	+	+	+

REPRESENTATIVE LOCATION: 8

UNIT DISPATCH KEY: * = USED + = AVAILABLE, NOT USED
- = USED AND REMOVED
! = AIR DROP USED BUT NOT EFFECTIVE

LINE ID	AVTM	P-RATE	UMC	1		2		3		4		5		6	
				5	9	5	9	5	9	5	9	5	9	5	9

				0	0	0	0	0	0	0	0	0	0	0	0
EC3961	38	40.00	530	*	*	*	*	*	*	*	*	*	*	*	*
EC3941	38	40.00	530	*	*	*	*	*	*	*	*	*	*	*	*
HK45	39	9.00	586	*	*	*	*	*	*	*	*	*	*	*	*
[illegible]DY	42	2.00	87	+	+	+	+	+	+	*	*	*	*	*	*
[illegible]	68	0.10	150	+	+	+	+	+	+	+	*	*	*	*	*
EC3230	68	40.00	969					+	+	+	*	*	*	*	*
DO3205	68	0.10	178	+	+	+	+	+	+	+	*	*	*	*	*
E3230	68	60.00	581					+	+	+	*	*	*	*	*
C1	78	24.00	1482									*	*	*	*
DZ2240	100	52.00	90									+	*	*	+
E3233	103	60.00	643									+	*	+	+
E3232	103	60.00	643									+	*	+	+
ECALT1	181	40.00	760					+	+	+	+	+	+	+	+

EVENT LIST REPORT
ADMIN UNIT: 0
ANALYSIS ZONE: N4
FUEL MODEL: T
MAX FIRE SIZE MODELLED: 300 AC W/ TIME LIMIT OF: 24 HRS
ON ID: TST
NCL

EVENT LIST BY FIL

RL: 1

	1	2	3	4	5	6
MIN TO CONTAINMENT FOR 50TH ROS:	29	29	28	30	70	82
ACR AT CONTAINMENT FOR 50TH ROS:	0.04	0.04	0.05	0.49	81.37	190.93
LINE PRODUCED BY UNITS 50TH ROS:	3.01	3.01	4.00	8.01	108.35	167.64
MIN TO CONTAINMENT FOR 90TH ROS:	29	29	28	39	76	******
ACR AT CONTAINMENT FOR 90TH ROS:	0.04	0.05	0.05	6.65	135.82	******
LINE PRODUCED BY UNITS 90TH ROS:	3.01	3.01	4.00	27.53	137.00	160.24

RL: 2

	1	2	3	4	5	6
MIN TO CONTAINMENT FOR 50TH ROS:	32	32	32	35	65	74
ACR AT CONTAINMENT FOR 50TH ROS:	0.04	0.05	0.06	0.67	70.16	155.50
LINE PRODUCED BY UNITS 50TH ROS:	3.10	3.09	3.09	9.39	97.65	152.66
MIN TO CONTAINMENT FOR 90TH ROS:	32	32	33	45	70	******
AT CONTAINMENT FOR 90TH ROS:	0.05	0.05	0.06	8.85	115.23	******
PRODUCED BY UNITS 90TH ROS:	3.10	3.09	5.24	32.30	127.96	194.31

RL: 3

	1	2	3	4	5	6
MIN TO CONTAINMENT FOR 50TH ROS:	41	43	46	55	86	98
ACR AT CONTAINMENT FOR 50TH ROS:	0.06	0.09	0.11	1.63	122.82	272.71
LINE PRODUCED BY UNITS 50TH ROS:	3.40	3.69	5.31	15.88	134.52	204.45
MIN TO CONTAINMENT FOR 90TH ROS:	41	44	46	68	93	******
ACR AT CONTAINMENT FOR 90TH ROS:	0.07	0.09	0.11	20.20	203.38	******
LINE PRODUCED BY UNITS 90TH ROS:	3.40	3.84	5.31	53.46	170.24	105.39

RL: 4

	1	2	3	4	5	6
MIN TO CONTAINMENT FOR 50TH ROS:	44	49	49	70	104	******
ACR AT CONTAINMENT FOR 50TH ROS:	0.07	0.11	0.12	2.63	179.60	******
LINE PRODUCED BY UNITS 50TH ROS:	3.40	5.31	5.31	19.30	163.39	155.35
MIN TO CONTAINMENT FOR 90TH ROS:	44	49	49	83	111	******
ACR AT CONTAINMENT FOR 90TH ROS:	0.08	0.11	0.13	30.09	289.72	******
LINE PRODUCED BY UNITS 90TH ROS:	3.40	5.31	5.31	65.39	203.94	53.66

RL: 5

	1	2	3	4	5	6
MIN TO CONTAINMENT FOR 50TH ROS:	54	57	57	96	******	******
ACR AT CONTAINMENT FOR 50TH ROS:	0.10	0.14	0.16	4.94	******	******
LINE PRODUCED BY UNITS 50TH ROS:	4.00	5.61	5.61	26.91	152.35	43.59
TO CONTAINMENT FOR 90TH ROS:	56	57	57	128	******	******
ACR AT CONTAINMENT FOR 90TH ROS:	0.12	0.15	0.17	71.55	******	******
LINE PRODUCED BY UNITS 90TH ROS:	4.30	5.61	5.61	100.17	73.62	7.26

RL: 6

	1	2	3	4	5	6
MIN TO CONTAINMENT FOR 50TH ROS:	48	53	53	73	******	******
ACR AT CONTAINMENT FOR 50TH ROS:	0.08	0.13	0.14	2.86	******	******
LINE PRODUCED BY UNITS 50TH ROS:	3.55	5.46	5.46	22.63	152.69	85.22
MIN TO CONTAINMENT FOR 90TH ROS:	50	53	53	96	******	******
ACR AT CONTAINMENT FOR 90TH ROS:	0.10	0.13	0.15	40.25	******	******
LINE PRODUCED BY UNITS 90TH ROS:	3.85	5.46	5.46	74.39	108.66	33.98

RL: 7

	1	2	3	4	5	6
MIN TO CONTAINMENT FOR 50TH ROS:	68	68	73	98	******	******
ACR AT CONTAINMENT FOR 50TH ROS:	0.16	0.20	0.25	5.15	******	******
LINE PRODUCED BY UNITS 50TH ROS:	5.77	5.76	7.68	28.63	149.62	41.22
MIN TO CONTAINMENT FOR 90TH ROS:	68	69	73	131	******	******
T CONTAINMENT FOR 90TH ROS:	0.17	0.22	0.27	74.95	******	******
PRODUCED BY UNITS 90TH ROS:	5.77	5.91	7.67	103.33	71.12	5.32

RL: 8

	1	2	3	4	5	6
MIN TO CONTAINMENT FOR 50TH ROS:	41	41	41	46	97	******
ACR AT CONTAINMENT FOR 50TH ROS:	0.06	0.08	0.09	1.14	156.24	******
LINE PRODUCED BY UNITS 50TH ROS:	4.30	4.30	4.30	12.81	150.78	167.31
MIN TO CONTAINMENT FOR 90TH ROS:	41	41	41	69	109	******
ACR AT CONTAINMENT FOR 90TH ROS:	0.07	0.08	0.09	20.80	279.37	******
LINE PRODUCED BY UNITS 90TH ROS:	4.30	4.30	4.30	52.90	200.42	88.33

	1	2	3	4	5	6
MIN TO CONTAINMENT FOR 50TH ROS:	54	57	57	96	******	******
ACR AT CONTAINMENT FOR 50TH ROS:	0.10	0.14	0.16	4.94	******	******
LINE PRODUCED BY UNITS 50TH ROS:	4.00	5.61	5.61	26.91	152.35	43.59
TO CONTAINMENT FOR 90TH ROS:	56	57	57	128	******	******
ACR AT CONTAINMENT FOR 90TH ROS:	0.12	0.15	0.17	71.55	******	******
LINE PRODUCED BY UNITS 90TH ROS:	4.30	5.61	5.61	100.17	73.62	7.26

RL: 6

	1	2	3	4	5	6
MIN TO CONTAINMENT FOR 50TH ROS:	48	53	53	73	******	******
ACR AT CONTAINMENT FOR 50TH ROS:	0.08	0.13	0.14	2.86	******	******
LINE PRODUCED BY UNITS 50TH ROS:	3.55	5.46	5.46	22.63	152.69	85.22
MIN TO CONTAINMENT FOR 90TH ROS:	50	53	53	96	******	******
ACR AT CONTAINMENT FOR 90TH ROS:	0.10	0.13	0.15	40.25	******	******
LINE PRODUCED BY UNITS 90TH ROS:	3.85	5.46	5.46	74.39	108.66	33.98

RL: 7

	1	2	3	4	5	6
MIN TO CONTAINMENT FOR 50TH ROS:	68	68	73	98	******	******
ACR AT CONTAINMENT FOR 50TH ROS:	0.16	0.20	0.25	5.15	******	******
LINE PRODUCED BY UNITS 50TH ROS:	5.77	5.76	7.68	28.63	149.62	41.22
MIN TO CONTAINMENT FOR 90TH ROS:	68	69	73	131	******	******
T CONTAINMENT FOR 90TH ROS:	0.17	0.22	0.27	74.95	******	******
PRODUCED BY UNITS 90TH ROS:	5.77	5.91	7.67	103.33	71.12	5.32

RL: 8

	1	2	3	4	5	6
MIN TO CONTAINMENT FOR 50TH ROS:	41	41	41	46	97	******
ACR AT CONTAINMENT FOR 50TH ROS:	0.06	0.08	0.09	1.14	156.24	******
LINE PRODUCED BY UNITS 50TH ROS:	4.30	4.30	4.30	12.81	150.78	167.31
MIN TO CONTAINMENT FOR 90TH ROS:	41	41	41	69	109	******
ACR AT CONTAINMENT FOR 90TH ROS:	0.07	0.08	0.09	20.80	279.37	******
LINE PRODUCED BY UNITS 90TH ROS:	4.30	4.30	4.30	52.90	200.42	88.33

02-25-1998 08:43:25

IIAA Chronological Log

Option TST FMZ N4 RL 1 FIL 1 / 50

Min			Acres
0		Fire Discovered	0.01
26	E3235	On Scene, Producing	0.03
26	PR320	On Scene, Producing	0.03
29		Fire Contained	0.04

02-25-1998 08:43:25

IIAA Chronological Log

Option TST FMZ N4 RL 1 FIL 1 / 90

Min			Acres
0		Fire Discovered	0.01
26	E3235	On Scene, Producing	0.03
26	PR320	On Scene, Producing	0.03
29		Fire Contained	0.04

02-25-1998 08:43:25

IIAA Chronological Log

Option TST FMZ N4 RL 1 FIL 2 / 50

Min			Acres
0		Fire Discovered	0.01
26	E3235	On Scene, Producing	0.04
26	PR320	On Scene, Producing	0.04
29		Fire Contained	0.04

02-25-1998 08:43:25

IIAA Chronological Log

Option TST FMZ N4 RL 1 FIL 2 / 90

Min			Acres
0		Fire Discovered	0.01
26	E3235	On Scene, Producing	0.04
26	PR320	On Scene, Producing	0.04
29		Fire Contained	0.05

02-25-1998 08:43:25

IIAA Chronological Log

Option TST FMZ N4 RL 1 FIL 3 / 50

Min			Acres
0		Fire Discovered	0.01

26	E3235	On Scene, Producing	0.04
26	E3234	On Scene, Producing	0.04
26	PR320	On Scene, Producing	0.04
28		Fire Contained	0.05

02-25-1998 08:43:25

IIAA Chronological Log

Option TST FMZ N4 RL 1 FIL 3 / 90

Min			Acres
0		Fire Discovered	0.01
26	E3235	On Scene, Producing	0.04
26	E3234	On Scene, Producing	0.04
26	PR320	On Scene, Producing	0.04
28		Fire Contained	0.05

02-25-1998 08:43:25

IIAA Chronological Log

Option TST FMZ N4 RL 1 FIL 4 / 50

Min			Acres
0		Fire Discovered	0.01
26	E3235	On Scene, Producing	0.37
26	E3234	On Scene, Producing	0.37
26	PR320	On Scene, Producing	0.37
30		Fire Contained	0.49

02-25-1998 08:43:25

IIAA Chronological Log

Option TST FMZ N4 RL 1 FIL 4 / 90

Min			Acres
0		Fire Discovered	0.01
26	E3235	On Scene, Producing	2.96
26	E3234	On Scene, Producing	2.96
26	PR320	On Scene, Producing	2.96
35	HK45	On Scene, Producing	5.36
37	H370DY	Makes Aerial Drop	5.99
37	DO3206	On Scene, Producing	5.99
39		Fire Contained	6.65

02-25-1998 08:43:25

IIAA Chronological Log

Option TST FMZ N4 RL 1 FIL 5 / 50

Min			Acres
0		Fire Discovered	0.01
26	E3235	On Scene, Producing	11.23

26	E3234	On Scene, Producing	11.23
26	PR320	On Scene, Producing	11.23
35	HK45	On Scene, Producing	20.35
37	H370DY	Makes Aerial Drop	22.74
37	DO3206	On Scene, Producing	22.74
42	H370DY	Makes Aerial Drop	29.30
47	H370DY	Makes Aerial Drop	36.69
52	H370DY	Makes Aerial Drop	44.91
57	H370DY	Makes Aerial Drop	53.96
62	H370DY	Makes Aerial Drop	63.84
66	E3233	On Scene, Producing	72.34
66	ECALT2	On Scene, Producing	72.34
66	E3232	On Scene, Producing	72.34
67	H370DY	Makes Aerial Drop	74.55
70		Fire Contained	81.37

02-25-1998 08:43:25

IIAA Chronological Log

Option TST FMZ N4 RL 1 FIL 5 / 90

Min			Acres
0		Fire Discovered	0.01
26	E3235	On Scene, Producing	15.90
26	E3234	On Scene, Producing	15.90
26	PR320	On Scene, Producing	15.90
35	HK45	On Scene, Producing	28.81
37	H370DY	Makes Aerial Drop	32.20
37	DO3206	On Scene, Producing	32.20
42	H370DY	Makes Aerial Drop	41.49
47	H370DY	Makes Aerial Drop	51.95
52	H370DY	Makes Aerial Drop	63.59
57	H370DY	Makes Aerial Drop	76.40
62	H370DY	Makes Aerial Drop	90.40
66	E3233	On Scene, Producing	102.43
66	ECALT2	On Scene, Producing	102.43
66	E3232	On Scene, Producing	102.43
67	H370DY	Makes Aerial Drop	105.56
72	H370DY	Makes Aerial Drop	121.90
76		Fire Contained	135.82

02-25-1998 08:43:25

IIAA Chronological Log

Option TST FMZ N4 RL 1 FIL 6 / 50

Min			Acres
0		Fire Discovered	0.01
26	E3235	On Scene, Producing	19.20
26	E3234	On Scene, Producing	19.20
26	PR320	On Scene, Producing	19.20
35	HK45	On Scene, Producing	34.79
37	H370DY	Makes Aerial Drop	38.88
37	DO3206	On Scene, Producing	38.88
42	H370DY	Makes Aerial Drop	50.10
47	H370DY	Makes Aerial Drop	62.73

52	H370DY	Makes Aerial Drop	76.79
57	H370DY	Makes Aerial Drop	92.26
62	H370DY	Makes Aerial Drop	109.16
66	E3233	On Scene, Producing	123.70
66	ECALT2	On Scene, Producing	123.70
66	E3232	On Scene, Producing	123.70
67	H370DY	Makes Aerial Drop	127.47
72	H370DY	Makes Aerial Drop	147.21
76	C2D	On Scene, Producing	164.02
77	H370DY	Makes Aerial Drop	168.36
82	H370DY	Makes Aerial Drop	190.93
82		Fire Contained	190.93

02-25-1998 08:43:25

IIAA Chronological Log

Option TST FMZ N4 RL 1 FIL 6 / 90

Min			Acres
0		Fire Discovered	0.01
26	E3235	On Scene, Producing	31.29
26	E3234	On Scene, Producing	31.29
26	PR320	On Scene, Producing	31.29
35	HK45	On Scene, Producing	56.68
37	H370DY	Makes Aerial Drop	63.35
37	DO3206	On Scene, Producing	63.35
42	H370DY	Makes Aerial Drop	81.62
47	H370DY	Makes Aerial Drop	102.21
52	H370DY	Makes Aerial Drop	125.11
57	H370DY	Makes Aerial Drop	150.32
62	H370DY	Makes Aerial Drop	177.85
66	E3233	On Scene, Producing	201.54
66	ECALT2	On Scene, Producing	201.54
66	E3232	On Scene, Producing	201.54
67	H370DY	Makes Aerial Drop	207.69
72	H370DY	Makes Aerial Drop	239.85
76	C2D	On Scene, Producing	267.24
77	H370DY	Makes Aerial Drop	274.31
81		Escape Due To Size	990.00

02-25-1998 08:43:25

IIAA Chronological Log

Option TST FMZ N4 RL 2 FIL 1 / 50

Min			Acres
0		Fire Discovered	0.01
27	HK45	On Scene, Producing	0.03
27	H370DY	Makes Aerial Drop	0.03
32	H370DY	Makes Aerial Drop	0.04
32		Fire Contained	0.04

02-25-1998 08:43:25

IIAA Chronological Log

Option TST FMZ N4 RL 2 FIL 1 / 90

Min			Acres
0		Fire Discovered	0.01
27	HK45	On Scene, Producing	0.04
27	H370DY	Makes Aerial Drop	0.04
32	H370DY	Makes Aerial Drop	0.05
32		Fire Contained	0.05

02-25-1998 08:43:25

IIAA Chronological Log

Option TST FMZ N4 RL 2 FIL 2 / 50

Min			Acres
0		Fire Discovered	0.01
27	HK45	On Scene, Producing	0.04
27	H370DY	Makes Aerial Drop	0.04
32	H370DY	Makes Aerial Drop	0.05
32		Fire Contained	0.05

02-25-1998 08:43:25

IIAA Chronological Log

Option TST FMZ N4 RL 2 FIL 2 / 90

Min			Acres
0		Fire Discovered	0.01
27	HK45	On Scene, Producing	0.04
27	H370DY	Makes Aerial Drop	0.04
32	H370DY	Makes Aerial Drop	0.05
32		Fire Contained	0.05

02-25-1998 08:43:25

IIAA Chronological Log

Option TST FMZ N4 RL 2 FIL 3 / 50

Min			Acres
0		Fire Discovered	0.01
27	HK45	On Scene, Producing	0.04
27	H370DY	Makes Aerial Drop	0.04
32	H370DY	Makes Aerial Drop	0.06
32		Fire Contained	0.06

02-25-1998 08:43:25

IIAA Chronological Log

Option TST FMZ N4 RL 2 FIL 3 / 90

Min			Acres

0		Fire Discovered	0.01
27	HK45	On Scene, Producing	0.05
27	H370DY	Makes Aerial Drop	0.05
32	H370DY	Makes Aerial Drop	0.06
32	E3233	On Scene, Producing	0.06
32	E3232	On Scene, Producing	0.06
33		Fire Contained	0.06

02-25-1998 08:43:25

IIAA Chronological Log

Option TST FMZ N4 RL 2 FIL 4 / 50

Min			Acres
0		Fire Discovered	0.01
27	HK45	On Scene, Producing	0.40
27	H370DY	Makes Aerial Drop	0.40
32	H370DY	Makes Aerial Drop	0.56
32	E3233	On Scene, Producing	0.56
32	E3232	On Scene, Producing	0.56
35		Fire Contained	0.67

02-25-1998 08:43:25

IIAA Chronological Log

Option TST FMZ N4 RL 2 FIL 4 / 90

Min			Acres
0		Fire Discovered	0.01
27	HK45	On Scene, Producing	3.19
27	H370DY	Makes Aerial Drop	3.19
32	H370DY	Makes Aerial Drop	4.48
32	E3233	On Scene, Producing	4.48
32	E3232	On Scene, Producing	4.48
37	H370DY	Makes Aerial Drop	5.99
42	H370DY	Makes Aerial Drop	7.71
45		Fire Contained	8.85

02-25-1998 08:43:25

IIAA Chronological Log

Option TST FMZ N4 RL 2 FIL 5 / 50

Min			Acres
0		Fire Discovered	0.01
27	HK45	On Scene, Producing	12.11
27	H370DY	Makes Aerial Drop	12.11
32	H370DY	Makes Aerial Drop	17.01
32	E3233	On Scene, Producing	17.01
32	E3232	On Scene, Producing	17.01
37	H370DY	Makes Aerial Drop	22.74
42	H370DY	Makes Aerial Drop	29.30
47	H370DY	Makes Aerial Drop	36.69
52	H370DY	Makes Aerial Drop	44.91

56	EC3230	On Scene, Producing	52.08
56	PR350	On Scene, Producing	52.08
56	DO3205	On Scene, Producing	52.08
56	E3230	On Scene, Producing	52.08
57	H370DY	Makes Aerial Drop	53.96
62	H370DY	Makes Aerial Drop	63.84
62	E3235	On Scene, Producing	63.84
62	E3234	On Scene, Producing	63.84
65		Fire Contained	70.16

02-25-1998 08:43:25

IIAA Chronological Log

Option TST FMZ N4 RL 2 FIL 5 / 90

Min			Acres
0		Fire Discovered	0.01
27	HK45	On Scene, Producing	17.15
27	H370DY	Makes Aerial Drop	17.15
32	H370DY	Makes Aerial Drop	24.09
32	E3233	On Scene, Producing	24.09
32	E3232	On Scene, Producing	24.09
37	H370DY	Makes Aerial Drop	32.20
42	H370DY	Makes Aerial Drop	41.49
47	H370DY	Makes Aerial Drop	51.95
52	H370DY	Makes Aerial Drop	63.59
56	EC3230	On Scene, Producing	73.75
56	PR350	On Scene, Producing	73.75
56	DO3205	On Scene, Producing	73.75
56	E3230	On Scene, Producing	73.75
57	H370DY	Makes Aerial Drop	76.40
62	H370DY	Makes Aerial Drop	90.40
62	E3235	On Scene, Producing	90.40
62	E3234	On Scene, Producing	90.40
66	C1	On Scene, Producing	102.43
67	H370DY	Makes Aerial Drop	105.56
70		Fire Contained	115.23

02-25-1998 08:43:25

IIAA Chronological Log

Option TST FMZ N4 RL 2 FIL 6 / 50

Min			Acres
0		Fire Discovered	0.01
27	HK45	On Scene, Producing	20.71
27	H370DY	Makes Aerial Drop	20.71
32	H370DY	Makes Aerial Drop	29.09
32	E3233	On Scene, Producing	29.09
32	E3232	On Scene, Producing	29.09
37	H370DY	Makes Aerial Drop	38.88
42	H370DY	Makes Aerial Drop	50.10
47	H370DY	Makes Aerial Drop	62.73
52	H370DY	Makes Aerial Drop	76.79
56	EC3230	On Scene, Producing	89.05
56	PR350	On Scene, Producing	89.05

56	DO3205	On Scene, Producing	89.05
56	E3230	On Scene, Producing	89.05
57	H370DY	Makes Aerial Drop	92.26
62	H370DY	Makes Aerial Drop	109.16
62	E3235	On Scene, Producing	109.16
62	E3234	On Scene, Producing	109.16
66	C1	On Scene, Producing	123.70
67	H370DY	Makes Aerial Drop	127.47
72	H370DY	Makes Aerial Drop	147.21
74		Fire Contained	155.50

02-25-1998 08:43:25

IIAA Chronological Log

Option TST FMZ N4 RL 2 FIL 6 / 90

Min			Acres
0		Fire Discovered	0.01
27	HK45	On Scene, Producing	33.74
27	H370DY	Makes Aerial Drop	33.74
32	H370DY	Makes Aerial Drop	47.39
32	E3233	On Scene, Producing	47.39
32	E3232	On Scene, Producing	47.39
37	H370DY	Makes Aerial Drop	63.35
42	H370DY	Makes Aerial Drop	81.62
47	H370DY	Makes Aerial Drop	102.21
52	H370DY	Makes Aerial Drop	125.11
56	EC3230	On Scene, Producing	145.10
56	PR350	On Scene, Producing	145.10
56	DO3205	On Scene, Producing	145.10
56	E3230	On Scene, Producing	145.10
57	H370DY	Makes Aerial Drop	150.32
62	H370DY	Makes Aerial Drop	177.85
62	E3235	On Scene, Producing	177.85
62	E3234	On Scene, Producing	177.85
66	C1	On Scene, Producing	201.54
67	H370DY	Makes Aerial Drop	207.69
72	H370DY	Makes Aerial Drop	239.85
77	H370DY	Makes Aerial Drop	274.31
81		Escape Due To Size	8680.00

02-25-1998 08:43:25

IIAA Chronological Log

Option TST FMZ N4 RL 3 FIL 1 / 50

Min			Acres
0		Fire Discovered	0.01
34	HK45	On Scene, Producing	0.05
36	H370DY	Makes Aerial Drop	0.05
41	H370DY	Makes Aerial Drop	0.06
41		Fire Contained	0.06

02-25-1998 08:43:25

IIAA Chronological Log
Option TST FMZ N4 RL 3 FIL 1 / 90

Min			Acres
0		Fire Discovered	0.01
34	HK45	On Scene, Producing	0.05
36	H370DY	Makes Aerial Drop	0.06
41	H370DY	Makes Aerial Drop	0.07
41		Fire Contained	0.07

02-25-1998 08:43:25

IIAA Chronological Log
Option TST FMZ N4 RL 3 FIL 2 / 50

Min			Acres
0		Fire Discovered	0.01
34	HK45	On Scene, Producing	0.06
36	H370DY	Makes Aerial Drop	0.06
41	H370DY	Makes Aerial Drop	0.08
43		Fire Contained	0.09

02-25-1998 08:43:25

IIAA Chronological Log
Option TST FMZ N4 RL 3 FIL 2 / 90

Min			Acres
0		Fire Discovered	0.01
34	HK45	On Scene, Producing	0.06
36	H370DY	Makes Aerial Drop	0.07
41	H370DY	Makes Aerial Drop	0.08
44		Fire Contained	0.09

02-25-1998 08:43:25

IIAA Chronological Log
Option TST FMZ N4 RL 3 FIL 3 / 50

Min			Acres
0		Fire Discovered	0.01
34	HK45	On Scene, Producing	0.06
36	H370DY	Makes Aerial Drop	0.07
41	H370DY	Makes Aerial Drop	0.09
46	H370DY	Makes Aerial Drop	0.11
46		Fire Contained	0.11

02-25-1998 08:43:25

IIAA Chronological Log
Option TST FMZ N4 RL 3 FIL 3 / 90

Min			Acres
0		Fire Discovered	0.01
34	HK45	On Scene, Producing	0.07
36	H370DY	Makes Aerial Drop	0.07
41	H370DY	Makes Aerial Drop	0.09
46	H370DY	Makes Aerial Drop	0.11
46		Fire Contained	0.11

02-25-1998 08:43:25

IIAA Chronological Log

Option TST FMZ N4 RL 3 FIL 4 / 50

Min			Acres
0		Fire Discovered	0.01
34	HK45	On Scene, Producing	0.63
36	H370DY	Makes Aerial Drop	0.70
41	H370DY	Makes Aerial Drop	0.91
46	H370DY	Makes Aerial Drop	1.14
50	EC3230	On Scene, Producing	1.35
50	PR350	On Scene, Producing	1.35
50	DO3205	On Scene, Producing	1.35
50	E3230	On Scene, Producing	1.35
51	H370DY	Makes Aerial Drop	1.40
55		Fire Contained	1.63

[illegible]-1998 08:43:25

IIAA Chronological Log

Option TST FMZ N4 RL 3 FIL 4 / 90

Min			Acres
0		Fire Discovered	0.01
34	HK45	On Scene, Producing	5.06
36	H370DY	Makes Aerial Drop	5.67
41	H370DY	Makes Aerial Drop	7.35
46	H370DY	Makes Aerial Drop	9.25
50	EC3230	On Scene, Producing	10.93
50	PR350	On Scene, Producing	10.93
50	DO3205	On Scene, Producing	10.93
50	E3230	On Scene, Producing	10.93
51	H370DY	Makes Aerial Drop	11.37
56	H370DY	Makes Aerial Drop	13.70
61	H370DY	Makes Aerial Drop	16.26
62	E3233	On Scene, Producing	16.80
62	E3232	On Scene, Producing	16.80
66	H370DY	Makes Aerial Drop	19.03
68		Fire Contained	20.20

0[illegible]5-1998 08:43:25

IIAA Chronological Log

Option TST FMZ N4 RL 3 FIL 5 / 50

Min			Acres
0		Fire Discovered	0.01
34	HK45	On Scene, Producing	19.20
36	H370DY	Makes Aerial Drop	21.53
41	H370DY	Makes Aerial Drop	27.92
46	H370DY	Makes Aerial Drop	35.14
50	EC3230	On Scene, Producing	41.52
50	PR350	On Scene, Producing	41.52
50	DO3205	On Scene, Producing	41.52
50	E3230	On Scene, Producing	41.52
51	H370DY	Makes Aerial Drop	43.20
56	H370DY	Makes Aerial Drop	52.08
61	H370DY	Makes Aerial Drop	61.79
62	E3233	On Scene, Producing	63.84
62	E3232	On Scene, Producing	63.84
65	C2	On Scene, Producing	70.16
66	H370DY	Makes Aerial Drop	72.34
71	H370DY	Makes Aerial Drop	83.71
76	H370DY	Makes Aerial Drop	95.92
78	DZ2240	On Scene, Producing	101.03
81	H370DY	Makes Aerial Drop	108.95
86	H370DY	Makes Aerial Drop	122.82
86		Fire Contained	122.82

02-25-1998 08:43:25

IIAA Chronological Log

Option TST FMZ N4 RL 3 FIL 5 / 90

Min			Acres
0		Fire Discovered	0.01
34	HK45	On Scene, Producing	27.19
36	H370DY	Makes Aerial Drop	30.48
41	H370DY	Makes Aerial Drop	39.54
46	H370DY	Makes Aerial Drop	49.76
50	EC3230	On Scene, Producing	58.79
50	PR350	On Scene, Producing	58.79
50	DO3205	On Scene, Producing	58.79
50	E3230	On Scene, Producing	58.79
51	H370DY	Makes Aerial Drop	61.17
56	H370DY	Makes Aerial Drop	73.75
61	H370DY	Makes Aerial Drop	87.50
62	E3233	On Scene, Producing	90.40
62	E3232	On Scene, Producing	90.40
65	C2	On Scene, Producing	99.35
66	H370DY	Makes Aerial Drop	102.43
71	H370DY	Makes Aerial Drop	118.54
76	H370DY	Makes Aerial Drop	135.82
78	DZ2240	On Scene, Producing	143.06
81	H370DY	Makes Aerial Drop	154.28
86	H370DY	Makes Aerial Drop	173.91
91	H370DY	Makes Aerial Drop	194.72
92	E3235	On Scene, Producing	199.03
92	E3234	On Scene, Producing	199.03
93		Fire Contained	203.38

02-25-1998 08:43:25

IIAA Chronological Log

Option TST FMZ N4 RL 3 FIL 6 / 50

Min			Acres
0		Fire Discovered	0.01
34	HK45	On Scene, Producing	32.83
36	H370DY	Makes Aerial Drop	36.81
41	H370DY	Makes Aerial Drop	47.74
46	H370DY	Makes Aerial Drop	60.09
50	EC3230	On Scene, Producing	71.00
50	PR350	On Scene, Producing	71.00
50	DO3205	On Scene, Producing	71.00
50	E3230	On Scene, Producing	71.00
51	H370DY	Makes Aerial Drop	73.86
56	H370DY	Makes Aerial Drop	89.05
61	H370DY	Makes Aerial Drop	105.67
62	E3233	On Scene, Producing	109.16
62	E3232	On Scene, Producing	109.16
65	C2	On Scene, Producing	119.98
66	H370DY	Makes Aerial Drop	123.70
71	H370DY	Makes Aerial Drop	143.15
76	H370DY	Makes Aerial Drop	164.02
78	DZ2240	On Scene, Producing	172.76
81	H370DY	Makes Aerial Drop	186.30
86	H370DY	Makes Aerial Drop	210.01
91	H370DY	Makes Aerial Drop	235.14
92	E3235	On Scene, Producing	240.34
92	E3234	On Scene, Producing	240.34
96	H370DY	Makes Aerial Drop	261.69
98		Fire Contained	272.71

02-25-1998 08:43:25

IIAA Chronological Log

Option TST FMZ N4 RL 3 FIL 6 / 90

Min			Acres
0		Fire Discovered	0.01
34	HK45	On Scene, Producing	53.49
36	H370DY	Makes Aerial Drop	59.97
41	H370DY	Makes Aerial Drop	77.78
46	H370DY	Makes Aerial Drop	97.91
50	EC3230	On Scene, Producing	115.67
50	PR350	On Scene, Producing	115.67
50	DO3205	On Scene, Producing	115.67
50	E3230	On Scene, Producing	115.67
51	H370DY	Makes Aerial Drop	120.35
56	H370DY	Makes Aerial Drop	145.10
61	H370DY	Makes Aerial Drop	172.16
62	E3233	On Scene, Producing	177.85
62	E3232	On Scene, Producing	177.85
65	C2	On Scene, Producing	195.48
66	H370DY	Makes Aerial Drop	201.54
71	H370DY	Makes Aerial Drop	233.23
76	H370DY	Makes Aerial Drop	267.24

78	DZ2240	On Scene, Producing	281.49
81	H370DY	Makes Aerial Drop	303.55
81		Escape Due To Size	17800.00

-1998 08:43:25

IIAA Chronological Log

Option TST FMZ N4 RL 4 FIL 1 / 50

Min			Acres
0		Fire Discovered	0.01
37	HK45	On Scene, Producing	0.05
39	H370DY	Makes Aerial Drop	0.06
44	H370DY	Makes Aerial Drop	0.07
44		Fire Contained	0.07

02-25-1998 08:43:25

IIAA Chronological Log

Option TST FMZ N4 RL 4 FIL 1 / 90

Min			Acres
0		Fire Discovered	0.01
37	HK45	On Scene, Producing	0.06
39	H370DY	Makes Aerial Drop	0.06
44	H370DY	Makes Aerial Drop	0.08
44		Fire Contained	0.08

02-25-1998 08:43:25

IIAA Chronological Log

Option TST FMZ N4 RL 4 FIL 2 / 50

Min			Acres
0		Fire Discovered	0.01
37	HK45	On Scene, Producing	0.07
39	H370DY	Makes Aerial Drop	0.07
44	H370DY	Makes Aerial Drop	0.09
49	H370DY	Makes Aerial Drop	0.11
49		Fire Contained	0.11

02-25-1998 08:43:25

IIAA Chronological Log

Option TST FMZ N4 RL 4 FIL 2 / 90

Min			Acres
0		Fire Discovered	0.01
37	HK45	On Scene, Producing	0.07
39	H370DY	Makes Aerial Drop	0.08
44	H370DY	Makes Aerial Drop	0.09
49	H370DY	Makes Aerial Drop	0.11

49		Fire Contained	0.11

02-25-1998 08:43:25

IIAA Chronological Log

Option TST FMZ N4 RL 4 FIL 3 / 50

Min			Acres
0		Fire Discovered	0.01
37	HK45	On Scene, Producing	0.07
39	H370DY	Makes Aerial Drop	0.08
44	H370DY	Makes Aerial Drop	0.10
49	H370DY	Makes Aerial Drop	0.12
49		Fire Contained	0.12

02-25-1998 08:43:25

IIAA Chronological Log

Option TST FMZ N4 RL 4 FIL 3 / 90

Min			Acres
0		Fire Discovered	0.01
37	HK45	On Scene, Producing	0.08
39	H370DY	Makes Aerial Drop	0.08
44	H370DY	Makes Aerial Drop	0.10
49	H370DY	Makes Aerial Drop	0.13
49		Fire Contained	0.13

02-25-1998 08:43:25

IIAA Chronological Log

Option TST FMZ N4 RL 4 FIL 4 / 50

Min			Acres
0		Fire Discovered	0.01
37	HK45	On Scene, Producing	0.74
39	H370DY	Makes Aerial Drop	0.82
44	H370DY	Makes Aerial Drop	1.05
49	H370DY	Makes Aerial Drop	1.29
54	H370DY	Makes Aerial Drop	1.57
59	H370DY	Makes Aerial Drop	1.87
64	H370DY	Makes Aerial Drop	2.20
66	EC3230	On Scene, Producing	2.34
66	PR350	On Scene, Producing	2.34
66	DO3205	On Scene, Producing	2.34
66	E3230	On Scene, Producing	2.34
69	H370DY	Makes Aerial Drop	2.56
70		Fire Contained	2.63

5-1998 08:43:25

IIAA Chronological Log

Option TST FMZ N4 RL 4 FIL 4 / 90

Min			Acres
0		Fire Discovered	0.01
37	HK45	On Scene, Producing	5.99
39	H370DY	Makes Aerial Drop	6.65
44	H370DY	Makes Aerial Drop	8.46
49	H370DY	Makes Aerial Drop	10.49
54	H370DY	Makes Aerial Drop	12.74
59	H370DY	Makes Aerial Drop	15.21
64	H370DY	Makes Aerial Drop	17.90
66	EC3230	On Scene, Producing	19.03
66	PR350	On Scene, Producing	19.03
66	DO3205	On Scene, Producing	19.03
66	E3230	On Scene, Producing	19.03
69	H370DY	Makes Aerial Drop	20.80
72	E3233	On Scene, Producing	22.65
72	E3232	On Scene, Producing	22.65
74	H370DY	Makes Aerial Drop	23.92
79	H370DY	Makes Aerial Drop	27.26
83		Fire Contained	30.09

02-25-1998 08:43:25

IIAA Chronological Log

Option TST FMZ N4 RL 4 FIL 5 / 50

Min			Acres
0		Fire Discovered	0.01
37	HK45	On Scene, Producing	22.74
39	H370DY	Makes Aerial Drop	25.27
44	H370DY	Makes Aerial Drop	32.16
49	H370DY	Makes Aerial Drop	39.88
54	H370DY	Makes Aerial Drop	48.43
59	H370DY	Makes Aerial Drop	57.81
64	H370DY	Makes Aerial Drop	68.02
66	EC3230	On Scene, Producing	72.34
66	PR350	On Scene, Producing	72.34
66	DO3205	On Scene, Producing	72.34
66	E3230	On Scene, Producing	72.34
69	H370DY	Makes Aerial Drop	79.06
72	E3233	On Scene, Producing	86.09
72	E3232	On Scene, Producing	86.09
74	H370DY	Makes Aerial Drop	90.93
76	C1	On Scene, Producing	95.92
79	H370DY	Makes Aerial Drop	103.64
84	H370DY	Makes Aerial Drop	117.17
89	H370DY	Makes Aerial Drop	131.53
94	H370DY	Makes Aerial Drop	146.73
97	DZ2240	On Scene, Producing	156.24
99	H370DY	Makes Aerial Drop	162.75
104	H370DY	Makes Aerial Drop	179.60
104		Fire Contained	179.60

02-25-1998 08:43:25

IIAA Chronological Log

Option TST FMZ N4 RL 4 FIL 5 / 90

Min			Acres
0		Fire Discovered	0.01
37	HK45	On Scene, Producing	32.20
39	H370DY	Makes Aerial Drop	35.77
44	H370DY	Makes Aerial Drop	45.53
49	H370DY	Makes Aerial Drop	56.47
54	H370DY	Makes Aerial Drop	68.57
59	H370DY	Makes Aerial Drop	81.86
64	H370DY	Makes Aerial Drop	96.32
66	EC3230	On Scene, Producing	102.43
66	PR350	On Scene, Producing	102.43
66	DO3205	On Scene, Producing	102.43
66	E3230	On Scene, Producing	102.43
69	H370DY	Makes Aerial Drop	111.96
72	E3233	On Scene, Producing	121.90
72	E3232	On Scene, Producing	121.90
74	H370DY	Makes Aerial Drop	128.77
76	C1	On Scene, Producing	135.82
79	H370DY	Makes Aerial Drop	146.76
84	H370DY	Makes Aerial Drop	165.92
89	H370DY	Makes Aerial Drop	186.26
94	H370DY	Makes Aerial Drop	207.77
97	DZ2240	On Scene, Producing	221.25
99	H370DY	Makes Aerial Drop	230.46
104	H370DY	Makes Aerial Drop	254.33
108	E3235	On Scene, Producing	274.27
108	E3234	On Scene, Producing	274.27
109	H370DY	Makes Aerial Drop	279.37
111		Fire Contained	289.72

02-25-1998 08:43:26

IIAA Chronological Log

Option TST FMZ N4 RL 4 FIL 6 / 50

Min			Acres
0		Fire Discovered	0.01
37	HK45	On Scene, Producing	38.88
39	H370DY	Makes Aerial Drop	43.20
44	H370DY	Makes Aerial Drop	54.98
49	H370DY	Makes Aerial Drop	68.18
54	H370DY	Makes Aerial Drop	82.81
59	H370DY	Makes Aerial Drop	98.85
64	H370DY	Makes Aerial Drop	116.31
66	EC3230	On Scene, Producing	123.70
66	PR350	On Scene, Producing	123.70
66	DO3205	On Scene, Producing	123.70
66	E3230	On Scene, Producing	123.70
69	H370DY	Makes Aerial Drop	135.20
72	E3233	On Scene, Producing	147.21
72	E3232	On Scene, Producing	147.21
74	H370DY	Makes Aerial Drop	155.50
76	C1	On Scene, Producing	164.02
79	H370DY	Makes Aerial Drop	177.22
84	H370DY	Makes Aerial Drop	200.36

89	H370DY	Makes Aerial Drop	224.92
94	H370DY	Makes Aerial Drop	250.90
97	DZ2240	On Scene, Producing	267.17
99	H370DY	Makes Aerial Drop	278.30
103		Escape Due To Size	301.00

02-25-1998 08:43:26

IIAA Chronological Log

Option TST FMZ N4 RL 4 FIL 6 / 90

Min			Acres
0		Fire Discovered	0.01
37	HK45	On Scene, Producing	63.35
39	H370DY	Makes Aerial Drop	70.38
44	H370DY	Makes Aerial Drop	89.58
49	H370DY	Makes Aerial Drop	111.09
54	H370DY	Makes Aerial Drop	134.92
59	H370DY	Makes Aerial Drop	161.06
64	H370DY	Makes Aerial Drop	189.51
66	EC3230	On Scene, Producing	201.54
66	PR350	On Scene, Producing	201.54
66	DO3205	On Scene, Producing	201.54
66	E3230	On Scene, Producing	201.54
69	H370DY	Makes Aerial Drop	220.28
72	E3233	On Scene, Producing	239.85
72	E3232	On Scene, Producing	239.85
74	H370DY	Makes Aerial Drop	253.36
76	C1	On Scene, Producing	267.24
79	H370DY	Makes Aerial Drop	288.75
81		Escape Due To Size	301.00

02-25-1998 08:43:26

IIAA Chronological Log

Option TST FMZ N4 RL 5 FIL 1 / 50

Min			Acres
0		Fire Discovered	0.01
43	HK45	On Scene, Producing	0.07
47	H370DY	Makes Aerial Drop	0.08
52	H370DY	Makes Aerial Drop	0.10
54		Fire Contained	0.10

02-25-1998 08:43:26

IIAA Chronological Log

Option TST FMZ N4 RL 5 FIL 1 / 90

Min			Acres
0		Fire Discovered	0.01
43	HK45	On Scene, Producing	0.08
47	H370DY	Makes Aerial Drop	0.09
52	H370DY	Makes Aerial Drop	0.11

56		Fire Contained	0.12

02-25-1998 08:43:26

IIAA Chronological Log

Option TST FMZ N4 RL 5 FIL 2 / 50

Min			Acres
0		Fire Discovered	0.01
43	HK45	On Scene, Producing	0.09
47	H370DY	Makes Aerial Drop	0.10
52	H370DY	Makes Aerial Drop	0.12
57	H370DY	Makes Aerial Drop	0.14
57		Fire Contained	0.14

02-25-1998 08:43:26

IIAA Chronological Log

Option TST FMZ N4 RL 5 FIL 2 / 90

Min			Acres
0		Fire Discovered	0.01
43	HK45	On Scene, Producing	0.09
47	H370DY	Makes Aerial Drop	0.11
52	H370DY	Makes Aerial Drop	0.13
57	H370DY	Makes Aerial Drop	0.15
57		Fire Contained	0.15

02-25-1998 08:43:26

IIAA Chronological Log

Option TST FMZ N4 RL 5 FIL 3 / 50

Min			Acres
0		Fire Discovered	0.01
43	HK45	On Scene, Producing	0.09
47	H370DY	Makes Aerial Drop	0.11
52	H370DY	Makes Aerial Drop	0.13
57	H370DY	Makes Aerial Drop	0.16
57		Fire Contained	0.16

02-25-1998 08:43:26

IIAA Chronological Log

Option TST FMZ N4 RL 5 FIL 3 / 90

Min			Acres
0		Fire Discovered	0.01
43	HK45	On Scene, Producing	0.10
47	H370DY	Makes Aerial Drop	0.12
52	H370DY	Makes Aerial Drop	0.14
57	H370DY	Makes Aerial Drop	0.17

57		Fire Contained	0.17

02-25-1998 08:43:26

IIAA Chronological Log

Option TST FMZ N4 RL 5 FIL 4 / 50

Min			Acres
0		Fire Discovered	0.01
43	HK45	On Scene, Producing	1.00
47	H370DY	Makes Aerial Drop	1.19
52	H370DY	Makes Aerial Drop	1.46
57	H370DY	Makes Aerial Drop	1.75
62	H370DY	Makes Aerial Drop	2.07
67	H370DY	Makes Aerial Drop	2.41
72	H370DY	Makes Aerial Drop	2.78
77	H370DY	Makes Aerial Drop	3.18
82	H370DY	Makes Aerial Drop	3.61
87	H370DY	Makes Aerial Drop	4.06
92	H370DY	Makes Aerial Drop	4.54
92	PR370	On Scene, Producing	4.54
92	DO3207	On Scene, Producing	4.54
92	E3237	On Scene, Producing	4.54
92	E3236	On Scene, Producing	4.54
96		Fire Contained	4.94

02-25-1998 08:43:26

IIAA Chronological Log

Option TST FMZ N4 RL 5 FIL 4 / 90

Min			Acres
0		Fire Discovered	0.01
43	HK45	On Scene, Producing	8.08
47	H370DY	Makes Aerial Drop	9.66
52	H370DY	Makes Aerial Drop	11.82
57	H370DY	Makes Aerial Drop	14.20
62	H370DY	Makes Aerial Drop	16.80
67	H370DY	Makes Aerial Drop	19.61
72	H370DY	Makes Aerial Drop	22.65
77	H370DY	Makes Aerial Drop	25.90
82	H370DY	Makes Aerial Drop	29.37
87	H370DY	Makes Aerial Drop	33.06
92	H370DY	Makes Aerial Drop	36.97
92	PR370	On Scene, Producing	36.97
92	DO3207	On Scene, Producing	36.97
92	E3237	On Scene, Producing	36.97
92	E3236	On Scene, Producing	36.97
97	H370DY	Makes Aerial Drop	41.10
102	H370DY	Makes Aerial Drop	45.44
107	H370DY	Makes Aerial Drop	50.00
112	H370DY	Makes Aerial Drop	54.79
117	H370DY	Makes Aerial Drop	59.79
122	H370DY	Makes Aerial Drop	65.00
127	H370DY	Makes Aerial Drop	70.44
128		Fire Contained	71.55

02-25-1998 08:43:26

IIAA Chronological Log

Option TST FMZ N4 RL 5 FIL 5 / 50

Min			Acres
0		Fire Discovered	0.01
43	HK45	On Scene, Producing	30.71
47	H370DY	Makes Aerial Drop	36.69
52	H370DY	Makes Aerial Drop	44.91
57	H370DY	Makes Aerial Drop	53.96
62	H370DY	Makes Aerial Drop	63.84
67	H370DY	Makes Aerial Drop	74.55
72	H370DY	Makes Aerial Drop	86.09
77	H370DY	Makes Aerial Drop	98.46
82	H370DY	Makes Aerial Drop	111.66
87	H370DY	Makes Aerial Drop	125.69
92	H370DY	Makes Aerial Drop	140.55
92	PR370	On Scene, Producing	140.55
92	DO3207	On Scene, Producing	140.55
92	E3237	On Scene, Producing	140.55
92	E3236	On Scene, Producing	140.55
92	EC6258	On Scene, Producing	140.55
97	H370DY	Makes Aerial Drop	156.24
102	H370DY	Makes Aerial Drop	172.76
107	H370DY	Makes Aerial Drop	190.11
112	H370DY	Makes Aerial Drop	208.29
116	EC6254	On Scene, Producing	223.44
117	H370DY	Makes Aerial Drop	227.31
122	H370DY	Makes Aerial Drop	247.15
127	H370DY	Makes Aerial Drop	267.82
132	H370DY	Makes Aerial Drop	289.32
135		Escape Due To Size	388.00

02-25-1998 08:43:26

IIAA Chronological Log

Option TST FMZ N4 RL 5 FIL 5 / 90

Min			Acres
0		Fire Discovered	0.01
43	HK45	On Scene, Producing	43.49
47	H370DY	Makes Aerial Drop	51.95
52	H370DY	Makes Aerial Drop	63.59
57	H370DY	Makes Aerial Drop	76.40
62	H370DY	Makes Aerial Drop	90.40
67	H370DY	Makes Aerial Drop	105.56
72	H370DY	Makes Aerial Drop	121.90
77	H370DY	Makes Aerial Drop	139.42
82	H370DY	Makes Aerial Drop	158.11
87	H370DY	Makes Aerial Drop	177.98
92	H370DY	Makes Aerial Drop	199.03
92	PR370	On Scene, Producing	199.03
92	DO3207	On Scene, Producing	199.03
92	E3237	On Scene, Producing	199.03

92	E3236	On Scene, Producing	199.03
92	EC6258	On Scene, Producing	199.03
97	H370DY	Makes Aerial Drop	221.25
102	H370DY	Makes Aerial Drop	244.64
107	H370DY	Makes Aerial Drop	269.21
112	H370DY	Makes Aerial Drop	294.96
113		Escape Due To Size	400.00

02-25-1998 08:43:26

IIAA Chronological Log

Option TST FMZ N4 RL 5 FIL 6 / 50

Min			Acres
0		Fire Discovered	0.01
43	HK45	On Scene, Producing	52.51
47	H370DY	Makes Aerial Drop	62.73
52	H370DY	Makes Aerial Drop	76.79
57	H370DY	Makes Aerial Drop	92.26
62	H370DY	Makes Aerial Drop	109.16
67	H370DY	Makes Aerial Drop	127.47
72	H370DY	Makes Aerial Drop	147.21
77	H370DY	Makes Aerial Drop	168.36
82	H370DY	Makes Aerial Drop	190.93
87	H370DY	Makes Aerial Drop	214.93
92	H370DY	Makes Aerial Drop	240.34
92	PR370	On Scene, Producing	240.34
92	DO3207	On Scene, Producing	240.34
92	E3237	On Scene, Producing	240.34
92	E3236	On Scene, Producing	240.34
92	EC6258	On Scene, Producing	240.34
97	H370DY	Makes Aerial Drop	267.17
102	H370DY	Makes Aerial Drop	295.42
103		Escape Due To Size	480.00

02-25-1998 08:43:26

IIAA Chronological Log

Option TST FMZ N4 RL 5 FIL 6 / 90

Min			Acres
0		Fire Discovered	0.01
43	HK45	On Scene, Producing	85.55
47	H370DY	Makes Aerial Drop	102.21
52	H370DY	Makes Aerial Drop	125.11
57	H370DY	Makes Aerial Drop	150.32
62	H370DY	Makes Aerial Drop	177.85
67	H370DY	Makes Aerial Drop	207.69
72	H370DY	Makes Aerial Drop	239.85
77	H370DY	Makes Aerial Drop	274.31
81		Escape Due To Size	500.00

02-25-1998 08:43:26

IIAA Chronological Log

Option TST FMZ N4 RL 6 FIL 1 / 50

Min			Acres
0		Fire Discovered	0.01
40	HK45	On Scene, Producing	0.06
43	H370DY	Makes Aerial Drop	0.07
48	H370DY	Makes Aerial Drop	0.08
48		Fire Contained	0.08

02-25-1998 08:43:26

IIAA Chronological Log

Option TST FMZ N4 RL 6 FIL 1 / 90

Min			Acres
0		Fire Discovered	0.01
40	HK45	On Scene, Producing	0.07
43	H370DY	Makes Aerial Drop	0.08
48	H370DY	Makes Aerial Drop	0.09
50		Fire Contained	0.10

02-25-1998 08:43:26

IIAA Chronological Log

Option TST FMZ N4 RL 6 FIL 2 / 50

Min			Acres
0		Fire Discovered	0.01
40	HK45	On Scene, Producing	0.08
43	H370DY	Makes Aerial Drop	0.09
48	H370DY	Makes Aerial Drop	0.11
53	H370DY	Makes Aerial Drop	0.13
53		Fire Contained	0.13

02-25-1998 08:43:26

IIAA Chronological Log

Option TST FMZ N4 RL 6 FIL 2 / 90

Min			Acres
0		Fire Discovered	0.01
40	HK45	On Scene, Producing	0.08
43	H370DY	Makes Aerial Drop	0.09
48	H370DY	Makes Aerial Drop	0.11
53	H370DY	Makes Aerial Drop	0.13
53		Fire Contained	0.13

0[illegible]5-1998 08:43:26

IIAA Chronological Log

Option TST FMZ N4 RL 6 FIL 3 / 50

Min			Acres
0		Fire Discovered	0.01
40	HK45	On Scene, Producing	0.08
43	H370DY	Makes Aerial Drop	0.09
48	H370DY	Makes Aerial Drop	0.11
53	H370DY	Makes Aerial Drop	0.14
53		Fire Contained	0.14

02-25-1998 08:43:26

IIAA Chronological Log

Option TST FMZ N4 RL 6 FIL 3 / 90

Min			Acres
0		Fire Discovered	0.01
40	HK45	On Scene, Producing	0.09
43	H370DY	Makes Aerial Drop	0.10
48	H370DY	Makes Aerial Drop	0.12
53	H370DY	Makes Aerial Drop	0.15
53		Fire Contained	0.15

02-25-1998 08:43:26

IIAA Chronological Log

Option TST FMZ N4 RL 6 FIL 4 / 50

Min			Acres
0		Fire Discovered	0.01
40	HK45	On Scene, Producing	0.87
43	H370DY	Makes Aerial Drop	1.00
48	H370DY	Makes Aerial Drop	1.24
53	H370DY	Makes Aerial Drop	1.51
58	H370DY	Makes Aerial Drop	1.81
63	H370DY	Makes Aerial Drop	2.13
68	H370DY	Makes Aerial Drop	2.48
68	PR370	On Scene, Producing	2.48
68	DO3207	On Scene, Producing	2.48
68	E3237	On Scene, Producing	2.48
68	E3236	On Scene, Producing	2.48
73	H370DY	Makes Aerial Drop	2.86
73		Fire Contained	2.86

02-25-1998 08:43:26

IIAA Chronological Log

Option TST FMZ N4 RL 6 FIL 4 / 90

Min			Acres
0		Fire Discovered	0.01
40	HK45	On Scene, Producing	7.00
43	H370DY	Makes Aerial Drop	8.08
48	H370DY	Makes Aerial Drop	10.07
53	H370DY	Makes Aerial Drop	12.28

58	H370DY	Makes Aerial Drop	14.70
63	H370DY	Makes Aerial Drop	17.34
68	H370DY	Makes Aerial Drop	20.20
68	PR370	On Scene, Producing	20.20
68	DO3207	On Scene, Producing	20.20
68	E3237	On Scene, Producing	20.20
68	E3236	On Scene, Producing	20.20
73	H370DY	Makes Aerial Drop	23.28
78	H370DY	Makes Aerial Drop	26.58
83	H370DY	Makes Aerial Drop	30.09
88	H370DY	Makes Aerial Drop	33.83
93	H370DY	Makes Aerial Drop	37.78
96		Fire Contained	40.25

02-25-1998 08:43:26

IIAA Chronological Log

Option TST FMZ N4 RL 6 FIL 5 / 50

Min			Acres
0		Fire Discovered	0.01
40	HK45	On Scene, Producing	26.58
43	H370DY	Makes Aerial Drop	30.71
48	H370DY	Makes Aerial Drop	38.27
53	H370DY	Makes Aerial Drop	46.65
58	H370DY	Makes Aerial Drop	55.87
63	H370DY	Makes Aerial Drop	65.91
68	H370DY	Makes Aerial Drop	76.79
68	PR370	On Scene, Producing	76.79
68	DO3207	On Scene, Producing	76.79
68	E3237	On Scene, Producing	76.79
68	E3236	On Scene, Producing	76.79
73	H370DY	Makes Aerial Drop	88.49
78	H370DY	Makes Aerial Drop	101.03
83	H370DY	Makes Aerial Drop	114.40
88	H370DY	Makes Aerial Drop	128.59
93	H370DY	Makes Aerial Drop	143.62
98	H370DY	Makes Aerial Drop	159.48
103	H370DY	Makes Aerial Drop	176.16
108	H370DY	Makes Aerial Drop	193.68
113	H370DY	Makes Aerial Drop	212.03
118	H370DY	Makes Aerial Drop	231.21
119	C2D	On Scene, Producing	235.14
123	H370DY	Makes Aerial Drop	251.22
128	H370DY	Makes Aerial Drop	272.05
128	E3237	Departs To Refill	272.05
128	E3236	Departs To Refill	272.05
133	H370DY	Makes Aerial Drop	293.72
135		Escape Due To Size	636.00

02-25-1998 08:43:26

IIAA Chronological Log

Option TST FMZ N4 RL 6 FIL 5 / 90

Min			Acres

0		Fire Discovered	0.01
40	HK45	On Scene, Producing	37.63
43	H370DY	Makes Aerial Drop	43.49
48	H370DY	Makes Aerial Drop	54.18
53	H370DY	Makes Aerial Drop	66.06
58	H370DY	Makes Aerial Drop	79.11
63	H370DY	Makes Aerial Drop	93.33
68	H370DY	Makes Aerial Drop	108.74
68	PR370	On Scene, Producing	108.74
68	DO3207	On Scene, Producing	108.74
68	E3237	On Scene, Producing	108.74
68	E3236	On Scene, Producing	108.74
73	H370DY	Makes Aerial Drop	125.31
78	H370DY	Makes Aerial Drop	143.06
83	H370DY	Makes Aerial Drop	161.99
88	H370DY	Makes Aerial Drop	182.10
93	H370DY	Makes Aerial Drop	203.38
98	H370DY	Makes Aerial Drop	225.83
103	H370DY	Makes Aerial Drop	249.46
108	H370DY	Makes Aerial Drop	274.27
113	H370DY	Makes Aerial Drop	300.25
113		Escape Due To Size	680.00

02-25-1998 08:43:26

IIAA Chronological Log

Option TST FMZ N4 RL 6 FIL 6 / 50

Min			Acres
0		Fire Discovered	0.01
40	HK45	On Scene, Producing	45.44
43	H370DY	Makes Aerial Drop	52.51
48	H370DY	Makes Aerial Drop	65.43
53	H370DY	Makes Aerial Drop	79.77
58	H370DY	Makes Aerial Drop	95.53
63	H370DY	Makes Aerial Drop	112.71
68	H370DY	Makes Aerial Drop	131.31
68	PR370	On Scene, Producing	131.31
68	DO3207	On Scene, Producing	131.31
68	E3237	On Scene, Producing	131.31
68	E3236	On Scene, Producing	131.31
73	H370DY	Makes Aerial Drop	151.32
78	H370DY	Makes Aerial Drop	172.76
83	H370DY	Makes Aerial Drop	195.62
88	H370DY	Makes Aerial Drop	219.90
93	H370DY	Makes Aerial Drop	245.59
98	H370DY	Makes Aerial Drop	272.71
103	H370DY	Makes Aerial Drop	301.24
103		Escape Due To Size	900.00

02-25-1998 08:43:26

IIAA Chronological Log

Option TST FMZ N4 RL 6 FIL 6 / 90

Min	Acres

0		Fire Discovered	0.01
40	HK45	On Scene, Producing	74.03
43	H370DY	Makes Aerial Drop	85.55
48	H370DY	Makes Aerial Drop	106.60
53	H370DY	Makes Aerial Drop	129.97
58	H370DY	Makes Aerial Drop	155.65
63	H370DY	Makes Aerial Drop	183.64
68	H370DY	Makes Aerial Drop	213.94
68	PR370	On Scene, Producing	213.94
68	DO3207	On Scene, Producing	213.94
68	E3237	On Scene, Producing	213.94
68	E3236	On Scene, Producing	213.94
73	H370DY	Makes Aerial Drop	246.56
78	H370DY	Makes Aerial Drop	281.49
81		Escape Due To Size	990.00

02-25-1998 08:43:26

IIAA Chronological Log

Option TST FMZ N4 RL 7 FIL 1 / 50

Min			Acres
0		Fire Discovered	0.01
53	HK45	On Scene, Producing	0.10
58	H370DY	Makes Aerial Drop	0.12
63	H370DY	Makes Aerial Drop	0.14
68	H370DY	Makes Aerial Drop	0.16
68		Fire Contained	0.16

02-25-1998 08:43:26

IIAA Chronological Log

Option TST FMZ N4 RL 7 FIL 1 / 90

Min			Acres
0		Fire Discovered	0.01
53	HK45	On Scene, Producing	0.11
58	H370DY	Makes Aerial Drop	0.13
63	H370DY	Makes Aerial Drop	0.15
68	H370DY	Makes Aerial Drop	0.17
68		Fire Contained	0.17

02-25-1998 08:43:26

IIAA Chronological Log

Option TST FMZ N4 RL 7 FIL 2 / 50

Min			Acres
0		Fire Discovered	0.01
53	HK45	On Scene, Producing	0.13
58	H370DY	Makes Aerial Drop	0.15
63	H370DY	Makes Aerial Drop	0.17
68	H370DY	Makes Aerial Drop	0.20
68		Fire Contained	0.20

02-25-1998 08:43:26

IIAA Chronological Log

Option TST FMZ N4 RL 7 FIL 2 / 90

Min			Acres
0		Fire Discovered	0.01
53	HK45	On Scene, Producing	0.13
58	H370DY	Makes Aerial Drop	0.16
63	H370DY	Makes Aerial Drop	0.18
68	H370DY	Makes Aerial Drop	0.21
69		Fire Contained	0.22

02-25-1998 08:43:26

IIAA Chronological Log

Option TST FMZ N4 RL 7 FIL 3 / 50

Min			Acres
0		Fire Discovered	0.01
53	HK45	On Scene, Producing	0.14
58	H370DY	Makes Aerial Drop	0.16
63	H370DY	Makes Aerial Drop	0.19
68	H370DY	Makes Aerial Drop	0.22
73	H370DY	Makes Aerial Drop	0.25
73		Fire Contained	0.25

02-25-1998 08:43:26

IIAA Chronological Log

Option TST FMZ N4 RL 7 FIL 3 / 90

Min			Acres
0		Fire Discovered	0.01
53	HK45	On Scene, Producing	0.15
58	H370DY	Makes Aerial Drop	0.17
63	H370DY	Makes Aerial Drop	0.20
68	H370DY	Makes Aerial Drop	0.23
73	H370DY	Makes Aerial Drop	0.27
73		Fire Contained	0.27

02-25-1998 08:43:26

IIAA Chronological Log

Option TST FMZ N4 RL 7 FIL 4 / 50

Min			Acres
0		Fire Discovered	0.01
53	HK45	On Scene, Producing	1.51
58	H370DY	Makes Aerial Drop	1.81
63	H370DY	Makes Aerial Drop	2.13

73	H370DY	Makes Aerial Drop	2.86
78	H370DY	Makes Aerial Drop	3.26
83	H370DY	Makes Aerial Drop	3.70
88	H370DY	Makes Aerial Drop	4.15
92	PR370	On Scene, Producing	4.54
92	DO3207	On Scene, Producing	4.54
92	E3237	On Scene, Producing	4.54
92	E3236	On Scene, Producing	4.54
93	H370DY	Makes Aerial Drop	4.64
98	H370DY	Makes Aerial Drop	5.15
98		Fire Contained	5.15

02-25-1998 08:43:26

IIAA Chronological Log

Option TST FMZ N4 RL 7 FIL 4 / 90

Min			Acres
0		Fire Discovered	0.01
53	HK45	On Scene, Producing	12.28
58	H370DY	Makes Aerial Drop	14.70
63	H370DY	Makes Aerial Drop	17.34
68	H370DY	Makes Aerial Drop	20.20
73	H370DY	Makes Aerial Drop	23.28
78	H370DY	Makes Aerial Drop	26.58
83	H370DY	Makes Aerial Drop	30.09
88	H370DY	Makes Aerial Drop	33.83
92	PR370	On Scene, Producing	36.97
92	DO3207	On Scene, Producing	36.97
92	E3237	On Scene, Producing	36.97
92	E3236	On Scene, Producing	36.97
93	H370DY	Makes Aerial Drop	37.78
98	H370DY	Makes Aerial Drop	41.95
103	H370DY	Makes Aerial Drop	46.34
108	H370DY	Makes Aerial Drop	50.94
113	H370DY	Makes Aerial Drop	55.77
118	H370DY	Makes Aerial Drop	60.81
123	H370DY	Makes Aerial Drop	66.07
128	H370DY	Makes Aerial Drop	71.55
131		Fire Contained	74.95

02-25-1998 08:43:26

IIAA Chronological Log

Option TST FMZ N4 RL 7 FIL 5 / 50

Min			Acres
0		Fire Discovered	0.01
53	HK45	On Scene, Producing	46.65
58	H370DY	Makes Aerial Drop	55.87
63	H370DY	Makes Aerial Drop	65.91
68	H370DY	Makes Aerial Drop	76.79
73	H370DY	Makes Aerial Drop	88.49
78	H370DY	Makes Aerial Drop	101.03
83	H370DY	Makes Aerial Drop	114.40
88	H370DY	Makes Aerial Drop	128.59

92	PR370	On Scene, Producing	140.55
92	DO3207	On Scene, Producing	140.55
92	E3237	On Scene, Producing	140.55
92	E3236	On Scene, Producing	140.55
92	EC6258	On Scene, Producing	140.55
93	H370DY	Makes Aerial Drop	143.62
98	H370DY	Makes Aerial Drop	159.48
103	H370DY	Makes Aerial Drop	176.16
108	H370DY	Makes Aerial Drop	193.68
113	H370DY	Makes Aerial Drop	212.03
116	EC6254	On Scene, Producing	223.44
118	H370DY	Makes Aerial Drop	231.21
123	H370DY	Makes Aerial Drop	251.22
128	H370DY	Makes Aerial Drop	272.05
133	H370DY	Makes Aerial Drop	293.72
135		Escape Due To Size	301.00

02-25-1998 08:43:26

IIAA Chronological Log

Option TST FMZ N4 RL 7 FIL 5 / 90

Min			Acres
0		Fire Discovered	0.01
53	HK45	On Scene, Producing	66.06
58	H370DY	Makes Aerial Drop	79.11
63	H370DY	Makes Aerial Drop	93.33
68	H370DY	Makes Aerial Drop	108.74
73	H370DY	Makes Aerial Drop	125.31
78	H370DY	Makes Aerial Drop	143.06
83	H370DY	Makes Aerial Drop	161.99
88	H370DY	Makes Aerial Drop	182.10
92	PR370	On Scene, Producing	199.03
92	DO3207	On Scene, Producing	199.03
92	E3237	On Scene, Producing	199.03
92	E3236	On Scene, Producing	199.03
92	EC6258	On Scene, Producing	199.03
93	H370DY	Makes Aerial Drop	203.38
98	H370DY	Makes Aerial Drop	225.83
103	H370DY	Makes Aerial Drop	249.46
108	H370DY	Makes Aerial Drop	274.27
113	H370DY	Makes Aerial Drop	300.25
113		Escape Due To Size	301.00

02-25-1998 08:43:26

IIAA Chronological Log

Option TST FMZ N4 RL 7 FIL 6 / 50

Min			Acres
0		Fire Discovered	0.01
53	HK45	On Scene, Producing	79.77
58	H370DY	Makes Aerial Drop	95.53
63	H370DY	Makes Aerial Drop	112.71
68	H370DY	Makes Aerial Drop	131.31
73	H370DY	Makes Aerial Drop	151.32

78	H370DY	Makes Aerial Drop	172.76
83	H370DY	Makes Aerial Drop	195.62
88	H370DY	Makes Aerial Drop	219.90
92	PR370	On Scene, Producing	240.34
92	DO3207	On Scene, Producing	240.34
92	E3237	On Scene, Producing	240.34
92	E3236	On Scene, Producing	240.34
92	EC6258	On Scene, Producing	240.34
93	H370DY	Makes Aerial Drop	245.59
98	H370DY	Makes Aerial Drop	272.71
103	H370DY	Makes Aerial Drop	301.24
103		Escape Due To Size	301.00

02-25-1998 08:43:26

IIAA Chronological Log

Option TST FMZ N4 RL 7 FIL 6 / 90

Min			Acres
0		Fire Discovered	0.01
53	HK45	On Scene, Producing	129.97
58	H370DY	Makes Aerial Drop	155.65
63	H370DY	Makes Aerial Drop	183.64
68	H370DY	Makes Aerial Drop	213.94
73	H370DY	Makes Aerial Drop	246.56
78	H370DY	Makes Aerial Drop	281.49
81		Escape Due To Size	301.00

25-1998 08:43:26

IIAA Chronological Log

Option TST FMZ N4 RL 8 FIL 1 / 50

Min			Acres
0		Fire Discovered	0.01
38	EC3961	On Scene, Producing	0.06
38	EC3941	On Scene, Producing	0.06
39	HK45	On Scene, Producing	0.06
41		Fire Contained	0.06

02-25-1998 08:43:26

IIAA Chronological Log

Option TST FMZ N4 RL 8 FIL 1 / 90

Min			Acres
0		Fire Discovered	0.01
38	EC3961	On Scene, Producing	0.06
38	EC3941	On Scene, Producing	0.06
39	HK45	On Scene, Producing	0.06
41		Fire Contained	0.07

02-25-1998 08:43:26

IIAA Chronological Log

Option TST FMZ N4 RL 8 FIL 2 / 50

Min			Acres
0		Fire Discovered	0.01
38	EC3961	On Scene, Producing	0.07
38	EC3941	On Scene, Producing	0.07
39	HK45	On Scene, Producing	0.07
41		Fire Contained	0.08

02-25-1998 08:43:26

IIAA Chronological Log

Option TST FMZ N4 RL 8 FIL 2 / 90

Min			Acres
0		Fire Discovered	0.01
38	EC3961	On Scene, Producing	0.07
38	EC3941	On Scene, Producing	0.07
39	HK45	On Scene, Producing	0.08
41		Fire Contained	0.08

02-25-1998 08:43:26

IIAA Chronological Log

Option TST FMZ N4 RL 8 FIL 3 / 50

Min			Acres
0		Fire Discovered	0.01
38	EC3961	On Scene, Producing	0.07
38	EC3941	On Scene, Producing	0.07
39	HK45	On Scene, Producing	0.08
41		Fire Contained	0.09

02-25-1998 08:43:26

IIAA Chronological Log

Option TST FMZ N4 RL 8 FIL 3 / 90

Min			Acres
0		Fire Discovered	0.01
38	EC3961	On Scene, Producing	0.08
38	EC3941	On Scene, Producing	0.08
39	HK45	On Scene, Producing	0.08
41		Fire Contained	0.09

02-25-1998 08:43:26

IIAA Chronological Log

Option TST FMZ N4 RL 8 FIL 4 / 50

Min			Acres
0		Fire Discovered	0.01
38	EC3961	On Scene, Producing	0.78
38	EC3941	On Scene, Producing	0.78
39	HK45	On Scene, Producing	0.82
42	H370DY	Makes Aerial Drop	0.95
46		Fire Contained	1.14

02-25-1998 08:43:26

IIAA Chronological Log

Option TST FMZ N4 RL 8 FIL 4 / 90

Min			Acres
0		Fire Discovered	0.01
38	EC3961	On Scene, Producing	6.32
38	EC3941	On Scene, Producing	6.32
39	HK45	On Scene, Producing	6.65
42	H370DY	Makes Aerial Drop	7.71
47	H370DY	Makes Aerial Drop	9.66
52	H370DY	Makes Aerial Drop	11.82
57	H370DY	Makes Aerial Drop	14.20
62	H370DY	Makes Aerial Drop	16.80
67	H370DY	Makes Aerial Drop	19.61
68	PR350	On Scene, Producing	20.20
68	EC3230	On Scene, Producing	20.20
68	DO3205	On Scene, Producing	20.20
68	E3230	On Scene, Producing	20.20
69		Fire Contained	20.80

02-25-1998 08:43:26

IIAA Chronological Log

Option TST FMZ N4 RL 8 FIL 5 / 50

Min			Acres
0		Fire Discovered	0.01
38	EC3961	On Scene, Producing	23.99
38	EC3941	On Scene, Producing	23.99
39	HK45	On Scene, Producing	25.27
42	H370DY	Makes Aerial Drop	29.30
47	H370DY	Makes Aerial Drop	36.69
52	H370DY	Makes Aerial Drop	44.91
57	H370DY	Makes Aerial Drop	53.96
62	H370DY	Makes Aerial Drop	63.84
67	H370DY	Makes Aerial Drop	74.55
68	PR350	On Scene, Producing	76.79
68	EC3230	On Scene, Producing	76.79
68	DO3205	On Scene, Producing	76.79
68	E3230	On Scene, Producing	76.79
72	H370DY	Makes Aerial Drop	86.09
77	H370DY	Makes Aerial Drop	98.46
78	C1	On Scene, Producing	101.03
82	H370DY	Makes Aerial Drop	111.66
87	H370DY	Makes Aerial Drop	125.69

92	H370DY	Makes Aerial Drop	140.55
97	H370DY	Makes Aerial Drop	156.24
97		Fire Contained	156.24

.5-1998 08:43:26

IIAA Chronological Log

Option TST FMZ N4 RL 8 FIL 5 / 90

Min			Acres
0		Fire Discovered	0.01
38	EC3961	On Scene, Producing	33.96
38	EC3941	On Scene, Producing	33.96
39	HK45	On Scene, Producing	35.77
42	H370DY	Makes Aerial Drop	41.49
47	H370DY	Makes Aerial Drop	51.95
52	H370DY	Makes Aerial Drop	63.59
57	H370DY	Makes Aerial Drop	76.40
62	H370DY	Makes Aerial Drop	90.40
67	H370DY	Makes Aerial Drop	105.56
68	PR350	On Scene, Producing	108.74
68	EC3230	On Scene, Producing	108.74
68	DO3205	On Scene, Producing	108.74
68	E3230	On Scene, Producing	108.74
72	H370DY	Makes Aerial Drop	121.90
77	H370DY	Makes Aerial Drop	139.42
78	C1	On Scene, Producing	143.06
82	H370DY	Makes Aerial Drop	158.11
87	H370DY	Makes Aerial Drop	177.98
92	H370DY	Makes Aerial Drop	199.03
97	H370DY	Makes Aerial Drop	221.25
98	EC3961	Departs To Refill	225.83
98	EC3941	Departs To Refill	225.83
100	DZ2240	On Scene, Producing	235.14
102	H370DY	Makes Aerial Drop	244.64
103	E3233	On Scene, Producing	249.46
103	E3232	On Scene, Producing	249.46
107	H370DY	Makes Aerial Drop	269.21
109		Fire Contained	279.37

02-25-1998 08:43:26

IIAA Chronological Log

Option TST FMZ N4 RL 8 FIL 6 / 50

Min			Acres
0		Fire Discovered	0.01
38	EC3961	On Scene, Producing	41.01
38	EC3941	On Scene, Producing	41.01
39	HK45	On Scene, Producing	43.20
42	H370DY	Makes Aerial Drop	50.10
47	H370DY	Makes Aerial Drop	62.73
52	H370DY	Makes Aerial Drop	76.79
57	H370DY	Makes Aerial Drop	92.26
62	H370DY	Makes Aerial Drop	109.16
67	H370DY	Makes Aerial Drop	127.47

68	PR350	On Scene, Producing	131.31
68	EC3230	On Scene, Producing	131.31
68	DO3205	On Scene, Producing	131.31
68	E3230	On Scene, Producing	131.31
72	H370DY	Makes Aerial Drop	147.21
77	H370DY	Makes Aerial Drop	168.36
78	C1	On Scene, Producing	172.76
82	H370DY	Makes Aerial Drop	190.93
87	H370DY	Makes Aerial Drop	214.93
92	H370DY	Makes Aerial Drop	240.34
97	H370DY	Makes Aerial Drop	267.17
98	EC3961	Departs To Refill	272.71
98	EC3941	Departs To Refill	272.71
100	DZ2240	On Scene, Producing	283.95
102	H370DY	Makes Aerial Drop	295.42
103		Escape Due To Size	900.00

Done Print

68	PR350	On Scene, Producing	131.31
68	EC3230	On Scene, Producing	131.31
68	DO3205	On Scene, Producing	131.31
68	E3230	On Scene, Producing	131.31
72	H370DY	Makes Aerial Drop	147.21
77	H370DY	Makes Aerial Drop	168.36
78	C1	On Scene, Producing	172.76
82	H370DY	Makes Aerial Drop	190.93
87	H370DY	Makes Aerial Drop	214.93
92	H370DY	Makes Aerial Drop	240.34
97	H370DY	Makes Aerial Drop	267.17
98	EC3961	Departs To Refill	272.71
98	EC3941	Departs To Refill	272.71
100	DZ2240	On Scene, Producing	283.95
102	H370DY	Makes Aerial Drop	295.42
103		Escape Due To Size	900.00

02-25-1998 08:43:26

IIAA Chronological Log

Option TST FMZ N4 RL 8 FIL 6 / 90

Min			Acres
0		Fire Discovered	0.01
38	EC3961	On Scene, Producing	66.82
38	EC3941	On Scene, Producing	66.82
39	HK45	On Scene, Producing	70.38
42	H370DY	Makes Aerial Drop	81.62
47	H370DY	Makes Aerial Drop	102.21
52	H370DY	Makes Aerial Drop	125.11
57	H370DY	Makes Aerial Drop	150.32

Done Print

47	H370DY	Makes Aerial Drop	102.21
52	H370DY	Makes Aerial Drop	125.11
57	H370DY	Makes Aerial Drop	150.32
62	H370DY	Makes Aerial Drop	177.85
67	H370DY	Makes Aerial Drop	207.69
68	PR350	On Scene, Producing	213.94
68	EC3230	On Scene, Producing	213.94
68	DO3205	On Scene, Producing	213.94
68	E3230	On Scene, Producing	213.94
72	H370DY	Makes Aerial Drop	239.85
77	H370DY	Makes Aerial Drop	274.31
78	C1	On Scene, Producing	281.49
81		Escape Due To Size	990.00

SUPPRESSION TABLE 1 03-25-1998 15:22:57
ADMIN UNIT: 0
ANALYSIS ZONE: N2
FUEL MODEL: C
FIRE SIZE MODELLED: 100 AC W/ TIME LIMIT OF: 24 HRS
ON ID: HIS
FBD: HIS

SUMMARY BY INTENSITY LEVEL AND FINAL SIZE OF FIRES
DOLLAR AMOUNTS NOT INFLATED

FIL	# FIRES	ROS CH/HR	REP LOC	FINAL SIZE	FREQ PER YR	EVENT SUPP $	EVENT NVC $
1	3.60	3.75	1	0.10	0.148	3184	0
			2	0.10	1.302	3182	0
			3	0.07	0.740	2563	0
			4	0.17	0.414	4788	0
			5	0.87	0.178	6912	0
		5.40	1	0.25	0.037	6554	0
			2	0.25	0.326	6552	0
			3	0.18	0.185	5093	0
			4	0.32	0.104	2332	0
			5	1.75	0.044	10580	0
2	16.60	7.22	1	0.26	0.692	2081	0
			2	0.26	6.090	2079	0
			3	0.22	3.460	5855	0
			4	0.34	1.938	2413	0
			5	1.92	0.830	11314	0
		11.14	1	0.93	0.173	4882	0
			2	0.93	1.522	4880	0
			3	0.50	0.865	3061	0
			4	1.58	0.484	7635	0
			5	5.05	0.208	24354	0
3	4.00	20.00	1	19.03	0.164	18919	0
			2	8.46	1.443	40141	0
			3	11.37	0.820	12559	0
			4	22.65	0.459	24610	0
			5	19.61	0.197	20313	0
		29.87	1	80.67	0.041	27487	0
			2	22.45	0.361	24036	0
			3	42.44	0.205	39045	0
			4	62.35	0.115	22974	0
			5	57.76	0.049	19965	0
4	0.70	47.98	1	2000.00*	0.032	64000	0
			2	96.61	0.282	32946	0
			3	236.47	0.160	9884	0
			4	287.74	0.090	9845	0
			5	2000.00*	0.038	64000	0
		52.15	1	2000.00*	0.008	64000	0
			2	129.34	0.070	5834	0
			3	2000.00*	0.040	64000	0

			4	2000.00*	0.022	64000	0
			5	2000.00*	0.010	64000	0
5	0.20	52.61	1	2000.00*	0.008	64000	0
			2	2000.00*	0.070	64000	0
			3	2000.00*	0.040	64000	0
			4	2000.00*	0.022	64000	0
			5	2000.00*	0.010	64000	0
		83.59	1	2000.00*	0.002	64000	0
			2	2000.00*	0.018	64000	0
			3	2000.00*	0.010	64000	0
			4	2000.00*	0.006	64000	0
			5	2000.00*	0.002	64000	0

SUPPRESSION TABLE 2 03-25-1998 15:22:58
ADMIN UNIT: 0
ANALYSIS ZONE: N2
FUEL MODEL: C
M FIRE SIZE MODELLED: 100 AC W/ TIME LIMIT OF: 24 HRS
  ON ID: HIS
FBD: HIS

EXPECTED ANNUAL ACRES BURNED BY FIRE SIZE AND INTENSITY

FIL	0-.25	.26-9.99	10-99.99	100-299.99	300-999.99	1000+ ESC	TOTAL
1	0.41	0.26	0.00	0.00	0.00	0.00	0
2	0.94	8.01	0.00	0.00	0.00	0.00	8
3	0.00	12.22	65.87	0.00	0.00	0.00	78
4	0.00	0.00	27.21	72.72	0.00	396.80	496
5	0.00	0.00	0.00	0.00	0.00	400.00	400
6	0.00	0.00	0.00	0.00	0.00	0.00	0
TOTAL	1.36	20.49	93.07	72.72	0.00	796.80	984
HIST	2.14	4.04	50.50	40.00	34.60	0.00	131
% DIF	-36	407	84	82	-100	999	
CUM %	0.14	2.22	11.67	19.06	19.06	100.00	

SUPPRESSION TABLE 2a
ADMIN UNIT: 0
ANALYSIS ZONE: N2
FUEL MODEL: C
MAX FIRE SIZE MODELLED: 100 AC W/ TIME LIMIT OF: 24 HRS
  ON ID: HIS
  HIS

FRACTION OF EXPECTED ACRES BURNED FROM EFT

FIL	0-.25	.26-9.99	10-99.99	100-299.99	300-999.99	1000+ ESC	TOTAL
1	0.00	0.00	0.00	0.00	0.00	0.00	0
2	0.00	0.00	0.00	0.00	0.00	0.00	0
3	0.00	0.00	0.00	0.00	0.00	0.00	0
4	0.00	0.00	0.00	0.00	0.00	1.00	1
5	0.00	0.00	0.00	0.00	0.00	1.00	1
6	0.00	0.00	0.00	0.00	0.00	0.00	0
TOTAL	0.00	0.00	0.00	0.00	0.00	1.00	1

SUPPRESSION TABLE 3 03-25-1998 15:23:01
ADMIN UNIT: 0
ANALYSIS ZONE: N2
FUEL MODEL: C
N FIRE SIZE MODELLED: 100 AC W/ TIME LIMIT OF: 24 HRS
ON ID: HIS
FBD: HIS

EXPECTED ANNUAL NUMBER OF FIRES BY SIZE AND INTENSITY

FIL	0-.25	.26-9.99	10-99.99	100-299.99	300-999.99	1000+ ESC	TOTAL
1	3.37	0.33	0.00	0.00	0.00	0.00	3
2	4.29	13.01	0.00	0.00	0.00	0.00	17
3	0.00	1.44	2.66	0.00	0.00	0.00	4
4	0.00	0.00	0.28	0.32	0.00	0.20	0
5	0.00	0.00	0.00	0.00	0.00	0.20	0
6	0.00	0.00	0.00	0.00	0.00	0.00	0
TOTAL	7.66	14.78	2.94	0.32	0.00	0.40	26
HIST	19.90	3.20	1.50	0.40	0.10	0.00	25
% DIF	-62	362	96	-20	-100	999	
CUM %	29.37	85.99	97.25	98.47	98.47	100.00	

SUPPRESSION TABLE 5 12-10-1997 15:13:41
ADMIN UNIT: 0
ANALYSIS ZONE: N2
FUEL MODEL: C
M FIRE SIZE MODELLED: 300 AC W/ TIME LIMIT OF: 24 HRS
  ON ID: HIS
FBD: HIS

DISPATCH SUMMARY
(EXPECTED ANNUAL NUMBER OF MISSIONS)

UNIT ID	1	2	3	4	5	6	TOTAL DISP
HT553	3.70	17.30	4.10	0.80	0.20	0.00	26.10
H3553H	3.70	17.30	4.10	0.80	0.20	0.00	26.10
ATR	0.00	0.00	0.00	0.80	0.20	0.00	1.00
ECGRS2	0.00	0.00	0.00	0.00	0.02	0.00	0.02
ECGRS1	0.00	0.00	0.45	0.09	0.02	0.00	0.56
PR350	0.00	0.00	0.45	0.29	0.02	0.00	0.76
DO3205	0.00	0.00	0.45	0.29	0.02	0.00	0.76
E3230	0.00	0.00	0.45	0.09	0.02	0.00	0.56
C1	0.00	0.00	0.00	0.00	0.02	0.00	0.02
DZ2240	0.00	0.00	0.00	0.00	0.01	0.00	0.01
E3233	0.00	0.00	3.28	0.64	0.14	0.00	4.06
E3232	0.00	0.00	3.28	0.64	0.14	0.00	4.06
E3234	0.00	0.00	2.38	0.66	0.09	0.00	3.13
DO3206	0.00	0.00	1.80	0.35	0.09	0.00	2.24
PR320	0.00	0.00	1.80	0.35	0.09	0.00	2.24
E3235	0.00	0.00	2.38	0.66	0.09	0.00	3.13
[illegible]R	0.00	0.00	0.00	0.00	0.05	0.00	0.05
[illegible]J	0.22	1.04	0.82	0.16	0.01	0.00	2.25
DO3207	0.22	1.04	0.82	0.16	0.01	0.00	2.25
E3237	0.22	1.04	0.82	0.16	0.01	0.00	2.25
E3236	0.22	1.04	0.82	0.16	0.01	0.00	2.25
EC6258	0.00	0.00	0.25	0.05	0.01	0.00	0.31
EC6254	0.00	0.00	0.25	0.05	0.01	0.00	0.31
TOTAL	8.29	38.75	28.70	7.20	1.49	0.00	84.43

MRT INPUT TABLE
ANALYSIS ZONE: N2

MASTER RESOURCE TABLE
DOLLAR AMOUNTS NOT INFLATED

IT ID	1	2	3	4	5	6	7	8	9	10	11
AT2	20.00	20.00	20.00	20.00	20.00						
	69	76	76	79	87						
	3366	3688	3688	3856	4276						
ATR	20.00	20.00	20.00	20.00	20.00						
	69	76	76	79	87						
	3366	3688	3688	3856	4276						
ATS	20.00	20.00	20.00	20.00	20.00						
	142	142	142	142	142						
	7090	7090	7090	7090	7090						
C1	24.00	24.00	24.00	24.00	24.00						
	90	144	118	146	216						
	1493	1541	1517	1543	1604						
C2	14.00	14.00	14.00	14.00	14.00						
	95	149	123	151	221						
	300	390	346	394	510						
C2D	14.00	14.00	14.00	14.00	14.00						
	131	73	143	109	109						
	360	264	380	324	324						
DO3205	0.10	0.10	0.10	0.10	0.10						
	80	134	108	136	206						
	193	262	228	265	355						
DO3206	0.10	0.10	0.10	0.10	0.10						
	88	45	70	67	50						
	204	148	181	176	154						
[illegible] 07	0.10	0.10	0.10	0.10	0.10						
	164	92	164	56	56						
	301	208	301	162	162						
DZ2240	24.00	24.00	24.00	24.00	24.00						
	115	182	150	186	272						
	100	145	123	147	205						
DZ2242	24.00	24.00	24.00	24.00	24.00						
	160	88	175	133	133						
	130	82	140	112	112						
DZ5DZR	24.00	24.00	24.00	24.00	24.00						
	72	72	65	110	162						
	85	85	80	110	145						
E3230	60.00	60.00	60.00	60.00	60.00						
	80	134	108	136	206						
	602	698	651	703	827						
E3231	0.00	0.00	0.00	0.00	0.00						
	0	0	0	0	0						
	0	0	0	0	0						
E3232	60.00	60.00	60.00	60.00	60.00						
	62	62	56	92	134						
	570	570	559	623	698						
E3233	60.00	60.00	60.00	60.00	60.00						
	62	62	56	92	134						
	570	570	559	623	698						
F[illegible] 4	60.00	60.00	60.00	60.00	60.00						
	98	38	86	62	116						
[illegible]	634	527	613	570	666						
E3235	60.00	60.00	60.00	60.00	60.00						

	98	38	86	62	116
	634	527	613	570	666
E3236	60.00	60.00	60.00	60.00	60.00
	164	92	164	56	56
	752	623	752	559	559
[illegible] 7	60.00	60.00	60.00	60.00	60.00
	164	92	164	56	56
	752	623	752	559	559
EC2260	40.00	40.00	40.00	40.00	40.00
	85	139	113	141	211
	600	690	646	694	810
EC2274	40.00	40.00	40.00	40.00	40.00
	85	139	113	141	211
	600	690	646	694	810
EC3230	40.00	40.00	40.00	40.00	40.00
	80	134	108	136	206
	989	1079	1035	1083	1199
EC3232	40.00	40.00	40.00	40.00	40.00
	62	62	56	92	134
	959	959	949	1009	1079
EC3233	40.00	40.00	40.00	40.00	40.00
	62	62	56	92	134
	959	959	949	1009	1079
EC3234	40.00	40.00	40.00	40.00	40.00
	98	38	86	62	116
	1019	919	999	959	1049
EC3235	40.00	40.00	40.00	40.00	40.00
	98	38	86	62	116
	1019	919	999	959	1049
EC3236	40.00	40.00	40.00	40.00	40.00
	164	92	164	56	56
	1129	1009	1129	949	949
[illegible] 37	40.00	40.00	40.00	40.00	40.00
	164	92	164	56	56
	1129	1009	1129	949	949
EC3941	40.00	40.00	40.00	40.00	40.00
	128	158	152	188	254
	680	730	720	780	890
EC3961	40.00	40.00	40.00	40.00	40.00
	128	158	152	188	254
	680	730	720	780	890
EC6254	40.00	40.00	40.00	40.00	40.00
	188	116	188	56	56
	780	660	780	560	560
EC6258	40.00	40.00	40.00	40.00	40.00
	164	92	164	56	56
	740	620	740	560	560
ECALT1	40.00	40.00	40.00	40.00	40.00
	121	63	133	99	99
	660	564	680	624	624
ECALT2	40.00	40.00	40.00	40.00	40.00
	121	63	133	99	99
	660	564	680	624	624
ECGRS1	40.00	40.00	40.00	40.00	40.00
	43	97	103	133	211
	530	620	630	680	810
F[illegible]S2	40.00	40.00	40.00	40.00	40.00
	43	97	103	133	211
	530	620	630	680	810
H2O2	4.00	4.00	4.00	4.00	4.00

	38	42	51	54	55
	79	88	107	114	117
H3553H	2.00	2.00	2.00	2.00	2.00
	33	37	33	39	54
	67	75	67	82	114
[illegible]3P	2.00	2.00	2.00	2.00	2.00
	33	37	33	39	54
	67	75	67	82	114
H370DY	2.00	2.00	2.00	2.00	2.00
	33	37	33	39	54
	67	75	67	82	114
H3C510	2.00	2.00	2.00	2.00	2.00
	41	52	52	58	73
	86	110	110	123	155
H3W	2.00	2.00	2.00	2.00	2.00
	33	30	30	39	44
	67	61	61	82	92
HK45	9.00	9.00	9.00	9.00	9.00
	31	35	31	37	49
	557	569	557	578	624
HK553	9.00	9.00	9.00	9.00	9.00
	31	35	31	37	49
	571	583	571	592	638
HKC	9.00	9.00	9.00	9.00	9.00
	31	35	31	37	49
	326	338	326	347	393
HKW	9.00	9.00	9.00	9.00	9.00
	31	29	29	37	41
	557	547	547	578	594
HT553	9.00	9.00	9.00	9.00	9.00
	33	37	33	39	54
	571	583	571	592	638
[illegible]0	0.10	0.10	0.10	0.10	0.10
	98	38	86	62	116
	188	111	173	142	211
PR350	0.10	0.10	0.10	0.10	0.10
	80	134	108	136	206
	165	234	200	237	327
PR370	0.10	0.10	0.10	0.10	0.10
	164	92	164	56	56
	258	165	258	119	119
ST	22.00	22.00	22.00	22.00	22.00
	64	43	55	53	45
	912	336	672	624	400
WT01	0.00	0.00	0.00	0.00	0.00
	98	38	86	62	116
	263	195	250	223	284

OST INPUT TABLE
ANALYSIS ZONE: N2
OPTION ID: HIS

OPTION SELECTOR TABLE

OPTION 1:HIS historical

REP LOC:	12345
AT2	55555
C1	55500
C2D	00055
DO3205	10100
DO3206	01000
DO3207	00011
E3230	00000
E3232	00000
E3233	00000
E3234	00000
E3235	00000
E3236	00000
E3237	00000
EC3230	10500
EC3232	33150
EC3233	53305
EC3234	51333
EC3235	03333
EC3236	05533
EC3237	00011
[illegible]54	00005
[illegible]58	00050
ECALT2	05000
ECGRS1	30000
H3553H	11111
H3553P	00000
H370DY	00000
HK45	00000
HK553	00000
HKC	00000
HT553	11111
PR320	01000
PR350	10100
PR370	00011
ST	00000
WT01	00000

SUPPRESSION TABLE 1 03-25-1998 15:27:00
ADMIN UNIT: 0
ANALYSIS ZONE: N4
FUEL MODEL: T
MAX FIRE SIZE MODELLED: 300 AC W/ TIME LIMIT OF: 24 HRS
C ON ID: HIS
HIS

SUMMARY BY INTENSITY LEVEL AND FINAL SIZE OF FIRES
DOLLAR AMOUNTS NOT INFLATED

FIL	# FIRES	ROS CH/HR	REP LOC	FINAL SIZE	FREQ PER YR	EVENT SUPP $	EVENT NVC $
1	3.00	4.59	1	0.26	0.093	5167	0
			2	0.03	0.302	1585	0
			3	0.11	0.116	3228	0
			4	0.07	0.650	2354	0
			5	1.07	0.116	3040	0
			6	0.48	0.441	4981	0
			7	1.17	0.023	5478	0
			8	0.14	0.116	3865	0
		7.57	1	0.78	0.023	9380	0
			2	0.12	0.075	3280	0
			3	0.43	0.029	4535	0
			4	0.17	0.162	4384	0
			5	3.34	0.029	9143	0
			6	1.97	0.110	6662	0
			7	3.44	0.006	9283	0
			8	0.96	0.029	8903	0
2	3.50	15.33	1	3.91	0.102	9599	0
			2	1.37	0.333	4925	0
			3	8.06	0.128	16827	0
			4	9.56	0.717	18937	0
			5	18.55	0.128	12130	0
			6	10.85	0.486	8413	0
			7	18.98	0.026	12317	0
			8	6.95	0.128	14129	0
		20.81	1	8.75	0.026	17683	0
			2	2.73	0.083	7197	0
			3	18.18	0.032	11776	0
			4	22.52	0.179	13371	0
			5	43.58	0.032	23642	0
			6	24.52	0.122	14695	0
			7	45.41	0.006	24503	0
			8	17.60	0.032	10691	0
3	17.40	25.77	1	15.35	0.538	10281	0
			2	5.69	1.747	12156	0
			3	26.11	0.672	16215	0
			4	41.88	3.763	23704	0
			5	75.44	0.672	23772	0
			6	42.99	2.554	23314	0
			7	76.92	0.134	24186	0
			8	25.25	0.672	15165	0
		32.65	1	32.70	0.134	18245	0

			2	12.68	0.437	8520	0
			3	52.25	0.168	18097	0
			4	86.08	0.941	27274	0
			5	164.81	0.168	21546	0
			6	94.27	0.638	28568	0
			7	170.39	0.034	22125	0
			8	49.18	0.168	26138	0
4	11.20	38.46	1	52.47	0.342	19020	0
			2	22.12	1.113	13587	0
			3	88.43	0.428	28532	0
			4	130.81	2.397	23397	0
			5	1500.00*	0.428	105000	0
			6	171.32	1.626	23014	0
			7	1500.00*	0.086	105000	0
			8	72.50	0.428	26730	0
		47.98	1	116.22	0.086	17610	0
			2	96.61	0.278	29943	0
			3	181.58	0.107	28880	0
			4	282.38	0.599	39608	0
			5	2000.00*	0.107	60000	0
			6	2000.00*	0.407	60000	0
			7	2000.00*	0.021	60000	0
			8	194.62	0.107	28438	0
5	1.00	75.29	1	8600.00*	0.032	258000	0
			2	8600.00*	0.104	258000	0
			3	8600.00*	0.040	258000	0
			4	8600.00*	0.224	258000	0
			5	8600.00*	0.040	258000	0
			6	8600.00*	0.152	258000	0
			7	8600.00*	0.008	258000	0
			8	8600.00*	0.040	258000	0
		78.11	1	8600.00*	0.008	258000	0
			2	8600.00*	0.026	258000	0
			3	8600.00*	0.010	258000	0
			4	8600.00*	0.056	258000	0
			5	8600.00*	0.010	258000	0
			6	8600.00*	0.038	258000	0
			7	8600.00*	0.002	258000	0
			8	8600.00*	0.010	258000	0
6	0.20	75.30	1	17800.00*	0.006	534000	0
			2	17800.00*	0.021	534000	0
			3	17800.00*	0.008	534000	0
			4	17800.00*	0.045	534000	0
			5	17800.00*	0.008	534000	0
			6	17800.00*	0.030	534000	0
			7	17800.00*	0.002	534000	0
			8	17800.00*	0.008	534000	0
		78.12	1	17800.00*	0.002	534000	0
			2	17800.00*	0.005	534000	0
			3	17800.00*	0.002	534000	0
			4	17800.00*	0.011	534000	0
			5	17800.00*	0.002	534000	0
			6	17800.00*	0.008	534000	0
			7	17800.00*	0.000	534000	0

8	17800.00*	0.002	534000	0

SUPPRESSION TABLE 2 03-25-1998 15:27:02
ADMIN UNIT: 0
ANALYSIS ZONE: N4
FUEL MODEL: T
MAX FIRE SIZE MODELLED: 300 AC W/ TIME LIMIT OF: 24 HRS
ON ID: HIS
FBD: HIS

EXPECTED ANNUAL ACRES BURNED BY FIRE SIZE AND INTENSITY

FIL	0-.25	.26-9.99	10-99.99	100-299.99	300-999.99	1000+ ESC	TOTAL
1	0.14	0.88	0.00	0.00	0.00	0.00	1
2	0.00	11.26	23.46	0.00	0.00	0.00	34
3	0.00	16.84	631.47	60.64	0.00	0.00	708
4	0.00	0.00	211.23	930.74	0.00	2311.20	3453
5	0.00	0.00	0.00	0.00	0.00	8600.00	8600
6	0.00	0.00	0.00	0.00	0.00	3560.00	3560
TOTAL	0.14	28.97	866.17	991.38	0.00	14471.20	16357
HIST	2.74	13.75	63.00	91.40	633.60	4065.00	4869
% DIF	-95	111	1275	985	-100	256	
CUM %	0.00	0.18	5.47	11.53	11.53	100.00	

SUPPRESSION TABLE 2a
ADMIN UNIT: 0
ANALYSIS ZONE: N4
FUEL MODEL: T
MAX FIRE SIZE MODELLED: 300 AC W/ TIME LIMIT OF: 24 HRS
ON ID: HIS
: HIS

FRACTION OF EXPECTED ACRES BURNED FROM EFT

FIL	0-.25	.26-9.99	10-99.99	100-299.99	300-999.99	1000+ ESC	TOTAL
1	0.00	0.00	0.00	0.00	0.00	0.00	0
2	0.00	0.00	0.00	0.00	0.00	0.00	0
3	0.00	0.00	0.00	0.00	0.00	0.00	0
4	0.00	0.00	0.00	0.00	0.00	1.00	1
5	0.00	0.00	0.00	0.00	0.00	1.00	1
6	0.00	0.00	0.00	0.00	0.00	1.00	1
TOTAL	0.00	0.00	0.00	0.00	0.00	1.00	1

SUPPRESSION TABLE 3 03-25-1998 15:27:06
ADMIN UNIT: 0
ANALYSIS ZONE: N4
FUEL MODEL: T
M[illegible] FIRE SIZE MODELLED: 300 AC W/ TIME LIMIT OF: 24 HRS
[illegible]ON ID: HIS
[illegible]: HIS

EXPECTED ANNUAL NUMBER OF FIRES BY SIZE AND INTENSITY

FIL	0-.25	.26-9.99	10-99.99	100-299.99	300-999.99	1000+ ESC	TOTAL
1	1.86	1.04	0.00	0.00	0.00	0.00	2
2	0.00	1.96	1.24	0.00	0.00	0.00	3
3	0.00	2.96	13.47	0.37	0.00	0.00	16
4	0.00	0.00	3.98	5.44	0.00	1.28	10
5	0.00	0.00	0.00	0.00	0.00	1.00	1
6	0.00	0.00	0.00	0.00	0.00	0.20	0
TOTAL	1.86	5.96	18.70	5.81	0.00	2.48	34
HIST	25.70	6.70	1.70	0.50	1.00	0.70	36
% DIF	-93	-11	1000	1062	-100	254	
CUM %	5.33	22.46	76.18	92.86	92.86	100.00	

SUPPRESSION TABLE 5 12-10-1997 15:13:58
ADMIN UNIT: 0
ANALYSIS ZONE: N4
FUEL MODEL: T
M FIRE SIZE MODELLED: 300 AC W/ TIME LIMIT OF: 24 HRS
ON ID: HIS
FBD: HIS

DISPATCH SUMMARY
(EXPECTED ANNUAL NUMBER OF MISSIONS)

UNIT ID	1	2	3	4	5	6	TOTAL DISP
DO3206	0.12	0.13	0.67	0.43	0.04	0.01	1.39
HT553	2.90	3.20	16.80	10.70	1.00	0.20	34.80
H3553H	2.90	3.20	16.80	10.70	1.00	0.20	34.80
PR320	0.12	0.13	0.67	0.43	0.04	0.01	1.39
E3235	0.12	0.13	0.67	0.43	0.26	0.05	1.66
E3234	0.12	0.13	0.67	6.95	0.26	0.05	8.18
ATR	0.00	0.00	0.00	10.70	1.00	0.20	11.90
ECALT1	0.00	0.00	0.67	0.43	0.04	0.01	1.15
DZ2242	0.00	0.00	0.00	0.00	0.04	0.01	0.05
E3233	0.00	1.76	11.09	7.49	0.69	0.14	21.17
E3232	0.00	2.08	11.93	7.60	0.69	0.14	22.43
E3236	0.72	0.80	4.20	2.68	0.19	0.04	8.63
C1	0.00	0.00	0.00	0.00	0.20	0.04	0.24
DZ5DZR	0.00	0.00	0.00	0.00	0.00	0.10	0.10
ECGRS2	0.00	0.00	0.00	0.00	0.13	0.03	0.16
PR350	0.00	0.51	7.39	6.21	0.20	0.04	14.35
05	0.00	0.51	7.39	6.21	0.20	0.04	14.35
0	0.00	0.51	7.39	6.21	0.20	0.04	14.35
EC2260	0.00	0.16	1.68	1.07	0.19	0.04	3.14
PR370	0.72	0.80	4.20	2.68	0.19	0.04	8.63
DO3207	0.72	0.80	4.20	2.68	0.19	0.04	8.63
E3237	0.72	0.80	4.20	2.68	0.19	0.04	8.63
EC6258	0.00	0.00	4.20	2.68	0.19	0.04	7.10
DZ2240	0.00	0.00	0.00	0.00	0.06	0.01	0.07
EC2274	0.00	0.00	0.84	0.54	0.05	0.01	1.44
ECGRS1	0.00	0.00	0.00	0.64	0.00	0.00	0.64
TOTAL	9.16	15.65	05.67	90.09	7.24	1.55	229.37

MRT INPUT TABLE
ANALYSIS ZONE: N4

MASTER RESOURCE TABLE
DOLLAR AMOUNTS NOT INFLATED

UNIT ID	1	2	3	4	5	6	7	8	9	10	11
3232	0.00	0.00	0.00	0.00	0.00	0.00	0.00	0.00			
	129	53	47	61	216	195	216	64			
	1089	949	939	965	1249	1209	1249	969			
AT2	20.00	20.00	20.00	20.00	20.00	20.00	20.00	20.00			
	78	73	73	79	87	80	89	78			
	944	678	678	1000	1406	1070	1490	930			
ATR	20.00	20.00	20.00	20.00	20.00	20.00	20.00	20.00			
	78	73	73	79	87	80	89	78			
	944	678	678	1000	1406	1070	1490	930			
ATS	20.00	20.00	20.00	20.00	20.00	20.00	20.00	20.00			
	115	115	115	75	115	115	115	67			
	2820	2820	2820	804	2820	2820	2820	398			
C1	24.00	24.00	24.00	24.00	24.00	24.00	24.00	24.00			
	150	66	60	76	246	222	246	78			
	1546	1472	1466	1480	1631	1610	1631	1482			
C2	14.00	14.00	14.00	14.00	14.00	14.00	14.00	14.00			
	155	106	65	81	251	227	251	83			
	400	318	250	276	560	520	560	280			
C2D	14.00	14.00	14.00	14.00	14.00	14.00	14.00	14.00			
	76	105	149	165	143	119	143	191			
	268	316	390	416	380	340	380	460			
DO3205	1.00	1.00	1.00	1.00	1.00	1.00	1.00	1.00			
	140	56	50	66	236	212	236	68			
	270	162	154	175	393	362	393	178			
DO3206	1.00	1.00	1.00	1.00	1.00	1.00	1.00	1.00			
	37	80	108	116	82	61	85	138			
	138	193	228	239	196	168	199	267			
DO3207	1.00	1.00	1.00	1.00	1.00	1.00	1.00	1.00			
	128	134	152	174	92	68	92	231			
	255	262	285	313	208	178	208	387			
DZ2240	52.00	52.00	52.00	52.00	52.00	52.00	52.00	52.00			
	190	128	78	97	310	280	310	100			
	150	109	75	88	230	210	230	90			
DZ2242	52.00	52.00	52.00	52.00	52.00	52.00	52.00	52.00			
	91	127	182	202	175	145	175	235			
	84	108	145	158	140	120	140	180			
DZ5DZR	52.00	52.00	52.00	52.00	52.00	52.00	52.00	52.00			
	77	28	72	84	245	215	245	124			
	88	55	85	93	200	180	200	119			
E3230	60.00	60.00	60.00	60.00	60.00	60.00	60.00	60.00			
	140	56	50	66	236	212	236	68			
	709	559	549	576	880	837	880	581			
E3231	0.00	0.00	0.00	0.00	0.00	0.00	0.00	0.00			
	0	0	0	0	0	0	0	0			
	0	0	0	0	0	0	0	0			
E3232	60.00	60.00	60.00	60.00	60.00	60.00	60.00	60.00			
	66	26	62	72	200	176	200	103			
	576	506	570	587	816	773	816	643			
3	60.00	60.00	60.00	60.00	60.00	60.00	60.00	60.00			
	66	26	62	72	200	176	200	103			
	576	506	570	587	816	773	816	643			

E3234	60.00	60.00	60.00	60.00	60.00	60.00	60.00	60.00
	26	62	92	108	164	140	164	103
	506	570	623	651	752	709	752	643
E3235	60.00	60.00	60.00	60.00	60.00	60.00	60.00	60.00
	26	62	92	108	164	140	164	103
	506	570	623	651	752	709	752	643
3	60.00	60.00	60.00	60.00	60.00	60.00	60.00	60.00
	128	134	152	174	92	68	92	231
	688	698	730	769	623	581	623	872
E3237	60.00	60.00	60.00	60.00	60.00	60.00	60.00	60.00
	128	134	152	174	92	68	92	231
	688	698	730	769	623	581	623	872
EC2260	40.00	40.00	40.00	40.00	40.00	40.00	40.00	40.00
	145	96	55	71	241	217	241	73
	700	618	550	576	860	820	860	580
EC2274	40.00	40.00	40.00	40.00	40.00	40.00	40.00	40.00
	145	96	55	71	241	217	241	73
	700	618	550	576	860	820	860	580
EC3230	40.00	40.00	40.00	40.00	40.00	40.00	40.00	40.00
	140	56	50	66	236	212	236	68
	1089	949	939	965	1249	1209	1249	969
EC3232	40.00	40.00	40.00	40.00	40.00	40.00	40.00	40.00
	66	26	62	72	200	176	200	103
	965	899	959	975	1189	1149	1189	1027
EC3233	40.00	40.00	40.00	40.00	40.00	40.00	40.00	40.00
	66	26	62	72	200	176	200	103
	965	899	959	975	1189	1149	1189	1027
EC3234	40.00	40.00	40.00	40.00	40.00	40.00	40.00	40.00
	26	62	92	108	164	140	164	103
	899	959	1009	1035	1129	1089	1129	1027
EC3235	40.00	40.00	40.00	40.00	40.00	40.00	40.00	40.00
	26	62	92	108	164	140	164	103
	899	959	1009	1035	1129	1089	1129	1027
EC3236	40.00	40.00	40.00	40.00	40.00	40.00	40.00	40.00
	128	134	152	174	92	68	92	231
	1069	1079	1109	1145	1009	969	1009	1241
EC3237	40.00	40.00	40.00	40.00	40.00	40.00	40.00	40.00
	128	134	152	174	92	68	92	231
	1069	1079	1109	1145	1009	969	1009	1241
EC3941	40.00	40.00	40.00	40.00	40.00	40.00	40.00	40.00
	128	128	68	92	260	236	260	38
	680	680	580	620	900	860	900	530
EC3961	40.00	40.00	40.00	40.00	40.00	40.00	40.00	40.00
	128	128	68	92	260	236	260	38
	680	680	580	620	900	860	900	530
EC6254	40.00	40.00	40.00	40.00	40.00	40.00	40.00	40.00
	128	158	176	198	116	92	116	255
	680	730	760	796	660	620	660	892
EC6258	40.00	40.00	40.00	40.00	40.00	40.00	40.00	40.00
	104	134	152	174	92	68	92	231
	640	690	720	756	620	580	620	852
ECALT1	40.00	40.00	40.00	40.00	40.00	40.00	40.00	40.00
	66	95	139	155	133	109	133	181
	568	616	690	716	680	640	680	760
ECALT2	40.00	40.00	40.00	40.00	40.00	40.00	40.00	40.00
	66	95	139	155	133	109	133	181
	568	616	690	716	680	640	680	760
1	40.00	40.00	40.00	40.00	40.00	40.00	40.00	40.00
	85	61	91	119	229	205	229	121
	600	560	610	656	840	800	840	660

ECGRS2	40.00	40.00	40.00	40.00	40.00	40.00	40.00	40.00
	85	61	91	119	229	205	229	121
	600	560	610	656	840	800	840	660
H2O2	4.00	4.00	4.00	4.00	4.00	4.00	4.00	4.00
	44	45	48	61	65	57	71	60
	91	93	100	128	139	120	152	127
3H	2.00	2.00	2.00	2.00	2.00	2.00	2.00	2.00
	42	27	36	39	47	43	58	49
	87	54	74	82	98	89	123	102
H3553P	2.00	2.00	2.00	2.00	2.00	2.00	2.00	2.00
	42	27	36	39	47	43	58	49
	87	54	74	82	98	89	123	102
H3C510	2.00	2.00	2.00	2.00	2.00	2.00	2.00	2.00
	57	48	48	59	73	61	75	56
	120	100	100	124	155	129	161	119
HK553	9.00	9.00	9.00	9.00	9.00	9.00	9.00	9.00
	39	27	34	37	43	40	53	45
	600	552	581	592	615	603	652	621
HT553	9.00	9.00	9.00	9.00	9.00	9.00	9.00	9.00
	42	27	36	39	47	43	58	49
	600	552	581	592	615	603	652	621
PR320	3.00	3.00	3.00	3.00	3.00	3.00	3.00	3.00
	26	62	92	108	164	140	164	103
	96	142	180	200	273	242	273	194
PR350	3.00	3.00	3.00	3.00	3.00	3.00	3.00	3.00
	140	56	50	66	236	212	236	68
	242	134	126	147	365	334	365	150
PR370	3.00	3.00	3.00	3.00	3.00	3.00	3.00	3.00
	128	134	152	174	92	68	92	231
	212	219	242	270	165	135	165	344
ST	22.00	22.00	22.00	22.00	22.00	22.00	22.00	22.00
	38	60	74	78	61	50	62	89
	224	800	1168	1280	832	544	864	1568
WT01	0.00	0.00	0.00	0.00	0.00	0.00	0.00	0.00
	26	62	92	108	164	140	164	103
	182	223	257	274	338	311	338	269

OST INPUT TABLE
ANALYSIS ZONE: N4
OPTION ID: HIS

OPTION SELECTOR TABLE

OPTION 1:HIS historical

REP LOC:	12345678
AT2	55555550
ATR	33355666
ATS	00000006
C1	05050005
C2	00500000
C2D	50005550
DO3205	01110001
DO3206	10000000
DO3207	00001110
DZ2240	05550005
DZ2242	50005500
EC3230	05110003
EC3232	31330505
EC3233	33330505
EC3234	33533330
EC3235	13553330
EC3236	05001130
EC3237	50003110
EC3941	00000001
EC3961	00000001
[illegible]54	00005050
[illegible]58	00005050
ECALT1	00350003
ECALT2	50000000
H3553H	11111111
HT553	11111111
PR320	10000000
PR350	01110001
PR370	00001110

SUPPRESSION TABLE 1 03-25-1998 15:29:16
ADMIN UNIT: 0
ANALYSIS ZONE: N2
FUEL MODEL: C
M FIRE SIZE MODELLED: 100 AC W/ TIME LIMIT OF: 24 HRS
ON ID: HIS
FDD: NCL

SUMMARY BY INTENSITY LEVEL AND FINAL SIZE OF FIRES
DOLLAR AMOUNTS NOT INFLATED

FIL	# FIRES	ROS CH/HR	REP LOC	FINAL SIZE	FREQ PER YR	EVENT SUPP $	EVENT NVC $
1	3.30	1.75	1	0.06	0.211	986	-6
			2	0.06	1.214	2036	-6
			3	0.06	0.660	986	-6
			4	0.07	0.396	1138	-7
			5	0.12	0.158	2683	-11
		2.00	1	0.08	0.053	1095	-7
			2	0.08	0.304	2125	-7
			3	0.08	0.165	1095	-7
			4	0.09	0.099	1251	-9
			5	0.16	0.040	2946	-15
2	16.60	2.05	1	0.09	1.062	1181	-9
			2	0.08	6.109	2165	-8
			3	0.09	3.320	1181	-9
			4	0.10	1.992	1276	-9
			5	0.17	0.797	2990	-16
		2.35	1	0.14	0.266	1458	-13
			2	0.11	1.527	2298	-10
			3	0.14	0.830	1458	-13
			4	0.13	0.498	1436	-12
			5	0.22	0.199	3278	-21
3	4.15	6.31	1	1.05	0.266	2400	-202
			2	0.78	1.527	3525	-149
			3	1.57	0.830	4360	-302
			4	1.52	0.498	4727	-292
			5	1.74	0.199	4938	-333
		21.51	1	38.24	0.066	18189	-7342
			2	18.80	0.382	10082	-3610
			3	41.84	0.208	20623	-8033
			4	27.67	0.125	15592	-5312
			5	50.52	0.050	14773	-9700
4	0.70	24.47	1	62.79	0.045	17933	-12244
			2	29.35	0.258	16101	-5724
			3	64.08	0.140	19287	-12495
			4	41.84	0.084	21043	-8160
			5	98.90	0.034	28047	-19286
		45.68	1	101.00*	0.011	10302	-19695
			2	101.00*	0.064	10302	-19695
			3	101.00*	0.035	10302	-19695

			4	320.00*	0.021	32640	-62400
			5	300.00*	0.008	30600	-58500
5	0.35	42.61	1	101.00*	0.022	10302	-24442
			2	101.00*	0.129	10302	-24442
			3	101.00*	0.070	10302	-24442
			4	340.00*	0.042	34680	-82280
			5	310.00*	0.017	31620	-75020
		47.59	1	101.00*	0.006	10302	-24442
			2	101.00*	0.032	10302	-24442
			3	101.00*	0.018	10302	-24442
			4	346.00*	0.011	35292	-83732
			5	340.00*	0.004	34680	-82280

SUPPRESSION TABLE 2 03-25-1998 15:29:17
ADMIN UNIT: 0
ANALYSIS ZONE: N2
FUEL MODEL: C
M FIRE SIZE MODELLED: 100 AC W/ TIME LIMIT OF: 24 HRS
)N ID: HIS
FBD: NCL

EXPECTED ANNUAL ACRES BURNED BY FIRE SIZE AND INTENSITY

FIL	0-.25	.26-9.99	10-99.99	100-299.99	300-999.99	1000+ ESC	TOTAL
1	0.23	0.00	0.00	0.00	0.00	0.00	0
2	1.68	0.00	0.00	0.00	0.00	0.00	1
3	0.00	3.88	24.36	0.00	0.00	0.00	28
4	0.00	0.00	26.18	11.17	9.24	0.00	46
5	0.00	0.00	0.00	27.93	24.55	0.00	52
6	0.00	0.00	0.00	0.00	0.00	0.00	0
TOTAL	1.92	3.88	50.54	39.10	33.79	0.00	129
HIST	2.14	4.04	50.50	40.00	34.60	0.00	131
% DIF	-10	-4	0	-2	-2	0	
CUM %	1.48	4.48	43.60	73.85	100.00	100.00	

SUPPRESSION TABLE 2a
ADMIN UNIT: 0
ANALYSIS ZONE: N2
FUEL MODEL: C
MAX FIRE SIZE MODELLED: 100 AC W/ TIME LIMIT OF: 24 HRS
)N ID: HIS
  NCL

FRACTION OF EXPECTED ACRES BURNED FROM EFT

FIL	0-.25	.26-9.99	10-99.99	100-299.99	300-999.99	1000+ ESC	TOTAL
1	0.00	0.00	0.00	0.00	0.00	0.00	0
2	0.00	0.00	0.00	0.00	0.00	0.00	0
3	0.00	0.00	0.00	0.00	0.00	0.00	0
4	0.00	0.00	0.00	1.00	1.00	0.00	1
5	0.00	0.00	0.00	1.00	1.00	0.00	1
6	0.00	0.00	0.00	0.00	0.00	0.00	0
TOTAL	0.00	0.00	0.00	1.00	1.00	0.00	1

SUPPRESSION TABLE 3 03-25-1998 15:29:20
ADMIN UNIT: 0
ANALYSIS ZONE: N2
FUEL MODEL: C
M FIRE SIZE MODELLED: 100 AC W/ TIME LIMIT OF: 24 HRS
)N ID: HIS
FDD: NCL

EXPECTED ANNUAL NUMBER OF FIRES BY SIZE AND INTENSITY

FIL	0-.25	.26-9.99	10-99.99	100-299.99	300-999.99	1000+ ESC	TOTAL
1	3.30	0.00	0.00	0.00	0.00	0.00	3
2	16.60	0.00	0.00	0.00	0.00	0.00	16
3	0.00	3.32	0.83	0.00	0.00	0.00	4
4	0.00	0.00	0.56	0.11	0.03	0.00	0
5	0.00	0.00	0.00	0.28	0.07	0.00	0
6	0.00	0.00	0.00	0.00	0.00	0.00	0
TOTAL	19.90	3.32	1.39	0.39	0.10	0.00	25
HIST	19.90	3.20	1.50	0.40	0.10	0.00	25
% DIF	0	4	-7	-3	0	0	
CUM %	79.28	92.51	98.05	99.59	100.00	100.00	

SUPPRESSION TABLE 5 02-25-1998 08:42:41
ADMIN UNIT: 0
ANALYSIS ZONE: N2
FUEL MODEL: C
M FIRE SIZE MODELLED: 100 AC W/ TIME LIMIT OF: 24 HRS
)N ID: HIS
FBD: NCL

DISPATCH SUMMARY
(EXPECTED ANNUAL NUMBER OF MISSIONS)

UNIT ID	1	2	3	4	5	6	TOTAL DISP
H3553H	3.30	16.60	4.15	0.70	0.35	0.00	25.10
HT553	3.30	16.60	4.15	0.70	0.35	0.00	25.10
ECGRS1	0.00	0.00	0.33	0.06	0.03	0.00	0.42
EC3233	0.00	0.00	1.04	0.50	0.28	0.00	1.81
EC3232	0.00	0.00	1.37	0.55	0.28	0.00	2.20
AT2	0.00	0.00	0.00	0.00	0.03	0.00	0.03
DO3205	0.00	0.00	0.33	0.06	0.00	0.00	0.39
EC3230	0.00	0.00	0.33	0.06	0.00	0.00	0.39
PR350	0.00	0.00	0.33	0.06	0.00	0.00	0.39
EC3234	1.52	7.64	3.57	0.64	0.21	0.00	13.58
PR320	1.52	7.64	1.91	0.32	0.16	0.00	11.55
EC3235	0.00	0.00	3.57	0.64	0.21	0.00	4.43
DO3206	0.00	0.00	1.91	0.32	0.16	0.00	2.39
ECALT2	0.00	0.00	0.00	0.00	0.16	0.00	0.16
EC3236	0.00	0.00	0.87	0.15	0.07	0.00	1.09
EC3237	0.20	1.00	0.87	0.15	0.07	0.00	2.29
F 58	0.00	0.00	0.00	0.00	0.05	0.00	0.05
)	0.20	1.00	0.87	0.15	0.07	0.00	2.29
DO3207	0.20	1.00	0.87	0.15	0.07	0.00	2.29
EC6254	0.00	0.00	0.00	0.00	0.02	0.00	0.02
TOTAL	10.23	51.46	26.48	5.19	2.59	0.00	95.95

MRT INPUT TABLE
ANALYSIS ZONE: N2

MASTER RESOURCE TABLE
DOLLAR AMOUNTS NOT INFLATED

ZT ID	1	2	3	4	5	6	7	8	9	10	11
AT2	20.00	20.00	20.00	20.00	20.00						
	69	76	76	79	87						
	3366	3688	3688	3856	4276						
ATR	20.00	20.00	20.00	20.00	20.00						
	69	76	76	79	87						
	3366	3688	3688	3856	4276						
ATS	20.00	20.00	20.00	20.00	20.00						
	142	142	142	142	142						
	7090	7090	7090	7090	7090						
C1	24.00	24.00	24.00	24.00	24.00						
	90	144	118	146	216						
	1493	1541	1517	1543	1604						
C2	14.00	14.00	14.00	14.00	14.00						
	95	149	123	151	221						
	300	390	346	394	510						
C2D	14.00	14.00	14.00	14.00	14.00						
	131	73	143	109	109						
	360	264	380	324	324						
DO3205	0.10	0.10	0.10	0.10	0.10						
	80	134	108	136	206						
	193	262	228	265	355						
DO3206	0.10	0.10	0.10	0.10	0.10						
	88	45	70	67	50						
	204	148	181	176	154						
J7	0.10	0.10	0.10	0.10	0.10						
	164	92	164	56	56						
	301	208	301	162	162						
DZ2240	24.00	24.00	24.00	24.00	24.00						
	115	182	150	186	272						
	100	145	123	147	205						
DZ2242	24.00	24.00	24.00	24.00	24.00						
	160	88	175	133	133						
	130	82	140	112	112						
DZ5DZR	24.00	24.00	24.00	24.00	24.00						
	72	72	65	110	162						
	85	85	80	110	145						
E3230	60.00	60.00	60.00	60.00	60.00						
	80	134	108	136	206						
	602	698	651	703	827						
E3231	0.00	0.00	0.00	0.00	0.00						
	0	0	0	0	0						
	0	0	0	0	0						
E3232	60.00	60.00	60.00	60.00	60.00						
	62	62	56	92	134						
	570	570	559	623	698						
E3233	60.00	60.00	60.00	60.00	60.00						
	62	62	56	92	134						
	570	570	559	623	698						
E[illegible]4	60.00	60.00	60.00	60.00	60.00						
	98	38	86	62	116						
	634	527	613	570	666						
E3235	60.00	60.00	60.00	60.00	60.00						

	98	38	86	62	116
	634	527	613	570	666
E3236	60.00	60.00	60.00	60.00	60.00
	164	92	164	56	56
	752	623	752	559	559
[illegible]7	60.00	60.00	60.00	60.00	60.00
	164	92	164	56	56
	752	623	752	559	559
EC2260	40.00	40.00	40.00	40.00	40.00
	85	139	113	141	211
	600	690	646	694	810
EC2274	40.00	40.00	40.00	40.00	40.00
	85	139	113	141	211
	600	690	646	694	810
EC3230	40.00	40.00	40.00	40.00	40.00
	80	134	108	136	206
	989	1079	1035	1083	1199
EC3232	40.00	40.00	40.00	40.00	40.00
	62	62	56	92	134
	959	959	949	1009	1079
EC3233	40.00	40.00	40.00	40.00	40.00
	62	62	56	92	134
	959	959	949	1009	1079
EC3234	40.00	40.00	40.00	40.00	40.00
	98	38	86	62	116
	1019	919	999	959	1049
EC3235	40.00	40.00	40.00	40.00	40.00
	98	38	86	62	116
	1019	919	999	959	1049
EC3236	40.00	40.00	40.00	40.00	40.00
	164	92	164	56	56
	1129	1009	1129	949	949
[illegible]37	40.00	40.00	40.00	40.00	40.00
	164	92	164	56	56
	1129	1009	1129	949	949
EC3941	40.00	40.00	40.00	40.00	40.00
	128	158	152	188	254
	680	730	720	780	890
EC3961	40.00	40.00	40.00	40.00	40.00
	128	158	152	188	254
	680	730	720	780	890
EC6254	40.00	40.00	40.00	40.00	40.00
	188	116	188	56	56
	780	660	780	560	560
EC6258	40.00	40.00	40.00	40.00	40.00
	164	92	164	56	56
	740	620	740	560	560
ECALT1	40.00	40.00	40.00	40.00	40.00
	121	63	133	99	99
	660	564	680	624	624
ECALT2	40.00	40.00	40.00	40.00	40.00
	121	63	133	99	99
	660	564	680	624	624
ECGRS1	40.00	40.00	40.00	40.00	40.00
	43	97	103	133	211
	530	620	630	680	810
[illegible]S2	40.00	40.00	40.00	40.00	40.00
	43	97	103	133	211
	530	620	630	680	810
H2O2	4.00	4.00	4.00	4.00	4.00

	38	42	51	54	55
	79	88	107	114	117
H3553H	2.00	2.00	2.00	2.00	2.00
	33	37	33	39	54
	67	75	67	82	114
[illegible]3P	2.00	2.00	2.00	2.00	2.00
	33	37	33	39	54
	67	75	67	82	114
H370DY	2.00	2.00	2.00	2.00	2.00
	33	37	33	39	54
	67	75	67	82	114
H3C510	2.00	2.00	2.00	2.00	2.00
	41	52	52	58	73
	86	110	110	123	155
H3W	2.00	2.00	2.00	2.00	2.00
	33	30	30	39	44
	67	61	61	82	92
HK45	9.00	9.00	9.00	9.00	9.00
	31	35	31	37	49
	557	569	557	578	624
HK553	9.00	9.00	9.00	9.00	9.00
	31	35	31	37	49
	571	583	571	592	638
HKC	9.00	9.00	9.00	9.00	9.00
	31	35	31	37	49
	326	338	326	347	393
HKW	9.00	9.00	9.00	9.00	9.00
	31	29	29	37	41
	557	547	547	578	594
HT553	9.00	9.00	9.00	9.00	9.00
	33	37	33	39	54
	571	583	571	592	638
[illegible]J	0.10	0.10	0.10	0.10	0.10
	98	38	86	62	116
	188	111	173	142	211
PR350	0.10	0.10	0.10	0.10	0.10
	80	134	108	136	206
	165	234	200	237	327
PR370	0.10	0.10	0.10	0.10	0.10
	164	92	164	56	56
	258	165	258	119	119
ST	22.00	22.00	22.00	22.00	22.00
	64	43	55	53	45
	912	336	672	624	400
WT01	0.00	0.00	0.00	0.00	0.00
	98	38	86	62	116
	263	195	250	223	284

OST INPUT TABLE
ANALYSIS ZONE: N2
OPTION ID: HIS

OPTION SELECTOR TABLE

OPTION 1:HIS historical

REP LOC:	12345
AT2	55555
C1	55500
C2D	00055
DO3205	10100
DO3206	01000
DO3207	00011
E3230	00000
E3232	00000
E3233	00000
E3234	00000
E3235	00000
E3236	00000
E3237	00000
EC3230	10500
EC3232	33150
EC3233	53305
EC3234	51333
EC3235	03333
EC3236	05533
EC3237	00011
E[illegible]54	00005
[illegible]58	00050
ECALT2	05000
ECGRS1	30000
H3553H	11111
H3553P	00000
H370DY	00000
HK45	00000
HK553	00000
HKC	00000
HT553	11111
PR320	01000
PR350	10100
PR370	00011
ST	00000
WT01	00000

SUPPRESSION TABLE 1 02-24-1998 13:45:47
ADMIN UNIT: 0
ANALYSIS ZONE: N4
FUEL MODEL: T
M FIRE SIZE MODELLED: 300 AC W/ TIME LIMIT OF: 24 HRS
ON ID: HIS
: NCL

SUMMARY BY INTENSITY LEVEL AND FINAL SIZE OF FIRES
DOLLAR AMOUNTS NOT INFLATED

FIL	# FIRES	ROS CH/HR	REP LOC	FINAL SIZE	FREQ PER YR	EVENT SUPP $	EVENT NVC $
1	12.00	1.95	1	0.05	0.384	1229	-4
			2	0.04	2.784	1715	-4
			3	0.09	2.400	1156	-8
			4	0.11	0.768	1288	-10
			5	0.14	0.192	1502	-13
			6	0.13	2.112	1390	-11
			7	0.23	0.480	2027	-21
			8	0.08	0.480	1454	-7
		2.00	1	0.05	0.096	1239	-4
			2	0.04	0.696	1724	-4
			3	0.10	0.600	1233	-9
			4	0.11	0.192	1314	-10
			5	0.15	0.048	1536	-14
			6	0.13	0.528	1420	-12
			7	0.24	0.120	2084	-22
			8	0.08	0.120	1472	-8
2	13.70	1.99	1	0.05	0.438	1237	-4
			2	0.04	3.178	1722	-4
			3	0.10	2.740	1229	-9
			4	0.11	0.877	1309	-10
			5	0.15	0.219	1529	-14
			6	0.13	2.411	1414	-12
			7	0.24	0.548	2073	-22
			8	0.08	0.548	1469	-7
		2.03	1	0.05	0.110	1244	-5
			2	0.05	0.795	1729	-4
			3	0.11	0.685	1247	-9
			4	0.12	0.219	1330	-11
			5	0.16	0.055	1558	-14
			6	0.14	0.603	1439	-12
			7	0.25	0.137	2119	-22
			8	0.09	0.137	1483	-8
3	7.25	6.22	1	0.42	0.232	2683	-79
			2	0.39	1.682	3144	-74
			3	1.38	1.450	2581	-261
			4	2.20	0.464	3074	-416
			5	3.90	0.116	5020	-738
			6	2.26	1.276	4081	-427
			7	4.07	0.290	5113	-769
			8	0.90	0.290	2775	-171

		13.86	1	3.20	0.058	3337	-605
			2	2.73	0.421	3552	-516
			3	9.99	0.363	8085	-1889
			4	14.81	0.116	5538	-2799
			5	29.71	0.029	6222	-5615
			6	16.62	0.319	4729	-3141
			7	31.74	0.073	6426	-5998
			8	6.82	0.073	4602	-1290
4	2.20	26.95	1	35.60	0.070	7962	-6800
			2	31.48	0.510	7640	-6013
			3	65.67	0.440	10644	-12543
			4	103.05	0.141	11360	-19683
			5	420.00*	0.035	53760	-80220
			6	215.87	0.387	18289	-41231
			7	420.00*	0.088	53760	-80220
			8	57.30	0.088	8374	-10943
		47.98	1	520.00*	0.018	66560	-99320
			2	520.00*	0.128	66560	-99320
			3	520.00*	0.110	66560	-99320
			4	520.00*	0.035	66560	-99320
			5	520.00*	0.009	66560	-99320
			6	520.00*	0.097	66560	-99320
			7	520.00*	0.022	66560	-99320
			8	520.00*	0.022	66560	-99320
5	1.00	75.29	1	2000.00*	0.032	64000	-476000
			2	800.00*	0.232	102400	-190400
			3	800.00*	0.200	102400	-190400
			4	2000.00*	0.064	64000	-476000
			5	2000.00*	0.016	64000	-476000
			6	2000.00*	0.176	64000	-476000
			7	2000.00*	0.040	64000	-476000
			8	2000.00*	0.040	64000	-476000
		78.11	1	5710.00*	0.008	182720	-1358980
			2	5000.00*	0.058	160000	-1190000
			3	5000.00*	0.050	160000	-1190000
			4	5710.00*	0.016	182720	-1358980
			5	5710.00*	0.004	182720	-1358980
			6	5710.00*	0.044	182720	-1358980
			7	5710.00*	0.010	182720	-1358980
			8	5710.00*	0.010	182720	-1358980
6	0.15	75.30	1	14000.00*	0.005	448000	-3332000
			2	14000.00*	0.035	448000	-3332000
			3	14000.00*	0.030	448000	-3332000
			4	15000.00*	0.010	480000	-3570000
			5	15000.00*	0.002	480000	-3570000
			6	15000.00*	0.026	480000	-3570000
			7	15000.00*	0.006	480000	-3570000
			8	15000.00*	0.006	480000	-3570000
		78.12	1	17800.00*	0.001	569600	-4236400
			2	17800.00*	0.009	569600	-4236400
			3	17800.00*	0.008	569600	-4236400
			4	17800.00*	0.002	569600	-4236400
			5	17800.00*	0.001	569600	-4236400
			6	17800.00*	0.007	569600	-4236400

7	17800.00*	0.002	569600	-4236400
8	17800.00*	0.002	569600	-4236400

SUPPRESSION TABLE 2 02-24-1998 23:46:05
ADMIN UNIT: 0
ANALYSIS ZONE: N4
FUEL MODEL: T
M FIRE SIZE MODELLED: 300 AC W/ TIME LIMIT OF: 24 HRS
  ON ID: HIS
FBD: NCL

EXPECTED ANNUAL ACRES BURNED BY FIRE SIZE AND INTENSITY

FIL	0-.25	.26-9.99	10-99.99	100-299.99	300-999.99	1000+ ESC	TOTAL
1	0.35	0.00	0.00	0.00	0.00	0.00	0
2	0.34	0.00	0.00	0.00	0.00	0.00	0
3	1.79	0.05	0.00	0.00	0.00	0.00	1
4	0.00	13.69	47.29	15.09	0.00	0.00	76
5	0.00	0.00	20.25	69.90	203.84	0.00	293
6	0.00	0.00	0.00	0.00	450.08	4081.10	4531
TOTAL	2.48	13.74	67.54	84.99	653.91	4081.10	4903
HIST	2.74	13.75	63.00	91.40	633.60	4065.00	4869
% DIF	-9	0	7	-7	3	0	
CUM %	0.05	0.33	1.71	3.44	16.78	100.00	

SUPPRESSION TABLE 2a
ADMIN UNIT: 0
ANALYSIS ZONE: N4
FUEL MODEL: T
MAX FIRE SIZE MODELLED: 300 AC W/ TIME LIMIT OF: 24 HRS
  ON ID: HIS
  NCL

FRACTION OF EXPECTED ACRES BURNED FROM EFT

FIL	0-.25	.26-9.99	10-99.99	100-299.99	300-999.99	1000+ ESC	TOTAL
1	0.00	0.00	0.00	0.00	0.00	0.00	0
2	0.00	0.00	0.00	0.00	0.00	0.00	0
3	0.00	0.00	0.00	0.00	0.00	0.00	0
4	0.00	0.00	0.00	0.00	0.00	0.00	0
5	0.00	0.00	0.00	0.00	1.00	0.00	1
6	0.00	0.00	0.00	0.00	1.00	1.00	1
TOTAL	0.00	0.00	0.00	0.00	1.00	1.00	1

SUPPRESSION TABLE 3 02-24-1998 23:46:06
ADMIN UNIT: 0
ANALYSIS ZONE: N4
FUEL MODEL: T
M FIRE SIZE MODELLED: 300 AC W/ TIME LIMIT OF: 24 HRS
ON ID: HIS
FBD: NCL

EXPECTED ANNUAL NUMBER OF FIRES BY SIZE AND INTENSITY

FIL	0-.25	.26-9.99	10-99.99	100-299.99	300-999.99	1000+ ESC	TOTAL
1	4.76	0.00	0.00	0.00	0.00	0.00	4
2	3.50	0.00	0.00	0.00	0.00	0.00	3
3	17.23	0.17	0.00	0.00	0.00	0.00	17
4	0.00	6.66	1.55	0.12	0.00	0.00	8
5	0.00	0.00	0.22	0.39	0.35	0.00	0
6	0.00	0.00	0.00	0.00	0.62	0.73	1
TOTAL	25.49	6.84	1.77	0.50	0.97	0.73	36
HIST	25.70	6.70	1.70	0.50	1.00	0.70	36
% DIF	-1	2	4	0	-3	4	
CUM %	70.21	89.05	93.93	95.31	97.99	100.00	

SUPPRESSION TABLE 5 02-25-1998 08:43:05
ADMIN UNIT: 0
ANALYSIS ZONE: N4
FUEL MODEL: T
M FIRE SIZE MODELLED: 300 AC W/ TIME LIMIT OF: 24 HRS
  ON ID: HIS
MOD: NCL

DISPATCH SUMMARY
(EXPECTED ANNUAL NUMBER OF MISSIONS)

UNIT ID	1	2	3	4	5	6	TOTAL DISP
EC3235	0.19	0.14	0.70	0.92	0.63	0.78	3.36
EC3234	0.00	0.00	0.70	0.92	0.63	0.78	3.03
PR320	0.19	0.14	0.70	0.33	0.04	0.05	1.45
H3553H	4.33	3.18	15.83	8.33	0.96	1.35	33.99
DO3206	0.00	0.00	0.00	0.33	0.04	0.05	0.43
HT553	4.33	3.18	15.83	8.33	0.96	1.35	33.99
EC3233	0.00	0.00	5.05	5.16	0.68	0.89	11.78
EC3232	0.00	0.00	5.05	5.16	0.68	0.89	11.78
ECALT2	0.00	0.00	0.00	0.00	0.04	0.05	0.09
C2D	0.00	0.00	0.00	0.00	0.25	0.05	0.30
AT2	0.00	0.00	0.00	0.00	0.91	1.28	2.19
ATR	0.00	0.00	0.00	2.08	0.65	1.35	4.09
DZ2242	0.00	0.00	0.00	0.00	0.04	0.05	0.09
EC3237	0.00	0.00	0.00	2.42	0.28	0.39	3.09
EC3230	0.00	0.00	0.00	3.17	0.64	0.90	4.71
PR350	0.00	0.00	0.00	3.17	0.64	0.90	4.71
[illegible]05	0.00	0.00	0.00	3.17	0.64	0.90	4.71
[illegible]	0.00	0.00	0.00	0.00	0.40	0.57	0.97
DZ2240	0.00	0.00	0.00	0.00	0.36	0.51	0.88
EC3236	0.00	0.00	0.00	2.42	0.28	0.39	3.09
C2	0.00	0.00	0.00	0.00	0.24	0.34	0.58
PR370	0.00	0.00	0.00	2.42	0.28	0.39	3.09
DO3207	0.00	0.00	0.00	2.42	0.28	0.39	3.09
EC6258	0.00	0.00	0.00	0.00	0.07	0.09	0.16
EC6254	0.00	0.00	0.00	0.00	0.07	0.00	0.07
EC3961	0.24	0.17	0.87	0.42	0.05	0.07	1.82
EC3941	0.24	0.17	0.87	0.42	0.05	0.07	1.82
ATS	0.00	0.00	0.00	0.00	0.00	0.07	0.07
TOTAL	9.52	7.00	45.59	51.56	10.80	14.94	139.42

MRT INPUT TABLE
ANALYSIS ZONE: N4

MASTER RESOURCE TABLE
DOLLAR AMOUNTS NOT INFLATED

UNIT ID	1	2	3	4	5	6	7	8	9	10	11
3232	0.00	0.00	0.00	0.00	0.00	0.00	0.00	0.00			
	129	53	47	61	216	195	216	64			
	1089	949	939	965	1249	1209	1249	969			
AT2	20.00	20.00	20.00	20.00	20.00	20.00	20.00	20.00			
	78	73	73	79	87	80	89	78			
	944	678	678	1000	1406	1070	1490	930			
ATR	20.00	20.00	20.00	20.00	20.00	20.00	20.00	20.00			
	78	73	73	79	87	80	89	78			
	944	678	678	1000	1406	1070	1490	930			
ATS	20.00	20.00	20.00	20.00	20.00	20.00	20.00	20.00			
	115	115	115	75	115	115	115	67			
	2820	2820	2820	804	2820	2820	2820	398			
C1	24.00	24.00	24.00	24.00	24.00	24.00	24.00	24.00			
	150	66	60	76	246	222	246	78			
	1546	1472	1466	1480	1631	1610	1631	1482			
C2	14.00	14.00	14.00	14.00	14.00	14.00	14.00	14.00			
	155	106	65	81	251	227	251	83			
	400	318	250	276	560	520	560	280			
C2D	14.00	14.00	14.00	14.00	14.00	14.00	14.00	14.00			
	76	105	149	165	143	119	143	191			
	268	316	390	416	380	340	380	460			
DO3205	1.00	1.00	1.00	1.00	1.00	1.00	1.00	1.00			
	140	56	50	66	236	212	236	68			
	270	162	154	175	393	362	393	178			
DO3206	1.00	1.00	1.00	1.00	1.00	1.00	1.00	1.00			
	37	80	108	116	82	61	85	138			
	138	193	228	239	196	168	199	267			
DO3207	1.00	1.00	1.00	1.00	1.00	1.00	1.00	1.00			
	128	134	152	174	92	68	92	231			
	255	262	285	313	208	178	208	387			
DZ2240	52.00	52.00	52.00	52.00	52.00	52.00	52.00	52.00			
	190	128	78	97	310	280	310	100			
	150	109	75	88	230	210	230	90			
DZ2242	52.00	52.00	52.00	52.00	52.00	52.00	52.00	52.00			
	91	127	182	202	175	145	175	235			
	84	108	145	158	140	120	140	180			
DZ5DZR	52.00	52.00	52.00	52.00	52.00	52.00	52.00	52.00			
	77	28	72	84	245	215	245	124			
	88	55	85	93	200	180	200	119			
E3230	60.00	60.00	60.00	60.00	60.00	60.00	60.00	60.00			
	140	56	50	66	236	212	236	68			
	709	559	549	576	880	837	880	581			
E3231	0.00	0.00	0.00	0.00	0.00	0.00	0.00	0.00			
	0	0	0	0	0	0	0	0			
	0	0	0	0	0	0	0	0			
E3232	60.00	60.00	60.00	60.00	60.00	60.00	60.00	60.00			
	66	26	62	72	200	176	200	103			
	576	506	570	587	816	773	816	643			
3	60.00	60.00	60.00	60.00	60.00	60.00	60.00	60.00			
	66	26	62	72	200	176	200	103			
	576	506	570	587	816	773	816	643			

E3234	60.00	60.00	60.00	60.00	60.00	60.00	60.00	60.00
	26	62	92	108	164	140	164	103
	506	570	623	651	752	709	752	643
E3235	60.00	60.00	60.00	60.00	60.00	60.00	60.00	60.00
	26	62	92	108	164	140	164	103
	506	570	623	651	752	709	752	643
6	60.00	60.00	60.00	60.00	60.00	60.00	60.00	60.00
	128	134	152	174	92	68	92	231
	688	698	730	769	623	581	623	872
E3237	60.00	60.00	60.00	60.00	60.00	60.00	60.00	60.00
	128	134	152	174	92	68	92	231
	688	698	730	769	623	581	623	872
EC2260	40.00	40.00	40.00	40.00	40.00	40.00	40.00	40.00
	145	96	55	71	241	217	241	73
	700	618	550	576	860	820	860	580
EC2274	40.00	40.00	40.00	40.00	40.00	40.00	40.00	40.00
	145	96	55	71	241	217	241	73
	700	618	550	576	860	820	860	580
EC3230	40.00	40.00	40.00	40.00	40.00	40.00	40.00	40.00
	140	56	50	66	236	212	236	68
	1089	949	939	965	1249	1209	1249	969
EC3232	40.00	40.00	40.00	40.00	40.00	40.00	40.00	40.00
	66	26	62	72	200	176	200	103
	965	899	959	975	1189	1149	1189	1027
EC3233	40.00	40.00	40.00	40.00	40.00	40.00	40.00	40.00
	66	26	62	72	200	176	200	103
	965	899	959	975	1189	1149	1189	1027
EC3234	40.00	40.00	40.00	40.00	40.00	40.00	40.00	40.00
	26	62	92	108	164	140	164	103
	899	959	1009	1035	1129	1089	1129	1027
EC3235	40.00	40.00	40.00	40.00	40.00	40.00	40.00	40.00
	26	62	92	108	164	140	164	103
	899	959	1009	1035	1129	1089	1129	1027
EC3236	40.00	40.00	40.00	40.00	40.00	40.00	40.00	40.00
	128	134	152	174	92	68	92	231
	1069	1079	1109	1145	1009	969	1009	1241
EC3237	40.00	40.00	40.00	40.00	40.00	40.00	40.00	40.00
	128	134	152	174	92	68	92	231
	1069	1079	1109	1145	1009	969	1009	1241
EC3941	40.00	40.00	40.00	40.00	40.00	40.00	40.00	40.00
	128	128	68	92	260	236	260	38
	680	680	580	620	900	860	900	530
EC3961	40.00	40.00	40.00	40.00	40.00	40.00	40.00	40.00
	128	128	68	92	260	236	260	38
	680	680	580	620	900	860	900	530
EC6254	40.00	40.00	40.00	40.00	40.00	40.00	40.00	40.00
	128	158	176	198	116	92	116	255
	680	730	760	796	660	620	660	892
EC6258	40.00	40.00	40.00	40.00	40.00	40.00	40.00	40.00
	104	134	152	174	92	68	92	231
	640	690	720	756	620	580	620	852
ECALT1	40.00	40.00	40.00	40.00	40.00	40.00	40.00	40.00
	66	95	139	155	133	109	133	181
	568	616	690	716	680	640	680	760
ECALT2	40.00	40.00	40.00	40.00	40.00	40.00	40.00	40.00
	66	95	139	155	133	109	133	181
	568	616	690	716	680	640	680	760
S1	40.00	40.00	40.00	40.00	40.00	40.00	40.00	40.00
	85	61	91	119	229	205	229	121
	600	560	610	656	840	800	840	660

ECGRS2	40.00	40.00	40.00	40.00	40.00	40.00	40.00	40.00
	85	61	91	119	229	205	229	121
	600	560	610	656	840	800	840	660
H2O2	4.00	4.00	4.00	4.00	4.00	4.00	4.00	4.00
	44	45	48	61	65	57	71	60
	91	93	100	128	139	120	152	127
3H	2.00	2.00	2.00	2.00	2.00	2.00	2.00	2.00
	42	27	36	39	47	43	58	49
	87	54	74	82	98	89	123	102
H3553P	2.00	2.00	2.00	2.00	2.00	2.00	2.00	2.00
	42	27	36	39	47	43	58	49
	87	54	74	82	98	89	123	102
H3C510	2.00	2.00	2.00	2.00	2.00	2.00	2.00	2.00
	57	48	48	59	73	61	75	56
	120	100	100	124	155	129	161	119
HK553	9.00	9.00	9.00	9.00	9.00	9.00	9.00	9.00
	39	27	34	37	43	40	53	45
	600	552	581	592	615	603	652	621
HT553	9.00	9.00	9.00	9.00	9.00	9.00	9.00	9.00
	42	27	36	39	47	43	58	49
	600	552	581	592	615	603	652	621
PR320	3.00	3.00	3.00	3.00	3.00	3.00	3.00	3.00
	26	62	92	108	164	140	164	103
	96	142	180	200	273	242	273	194
PR350	3.00	3.00	3.00	3.00	3.00	3.00	3.00	3.00
	140	56	50	66	236	212	236	68
	242	134	126	147	365	334	365	150
PR370	3.00	3.00	3.00	3.00	3.00	3.00	3.00	3.00
	128	134	152	174	92	68	92	231
	212	219	242	270	165	135	165	344
ST	22.00	22.00	22.00	22.00	22.00	22.00	22.00	22.00
	38	60	74	78	61	50	62	89
	224	800	1168	1280	832	544	864	1568
WT01	0.00	0.00	0.00	0.00	0.00	0.00	0.00	0.00
	26	62	92	108	164	140	164	103
	182	223	257	274	338	311	338	269

OST INPUT TABLE
ANALYSIS ZONE: N4
OPTION ID: HIS

OPTION SELECTOR TABLE

OPTION 1:HIS historical

REP LOC:	12345678
AT2	55555550
ATR	33355666
ATS	00000006
C1	05050005
C2	00500000
C2D	50005550
DO3205	01110001
DO3206	10000000
DO3207	00001110
DZ2240	05550005
DZ2242	50005500
EC3230	05110003
EC3232	31330505
EC3233	33330505
EC3234	33533330
EC3235	13553330
EC3236	05001130
EC3237	50003110
EC3941	00000001
EC3961	00000001
54	00005050
58	00005050
ECALT1	00350003
ECALT2	50000000
H3553H	11111111
HT553	11111111
PR320	10000000
PR350	01110001
PR370	00001110